

**TOWN OF SARATOGA ZONING ORDINANCE**

**Town Ordinance No. 04-20-16**

**Town Ordinance No TBD**

**Public Hearing by Town Plan Commission ~~04-13-2016~~ 10 26 2022, 05 10 2023**

**Approved by Town Board ~~04-20-2016~~ TBD**

**Approved by Wood County ~~05-17-2016~~ TBD**

**Ratified by Town Board ~~05-18-2016~~ TBD, by Town Ordinance # ~~05-18-16~~ TBD**

**Rescinds and Replaces Ordinance ~~10-17-12~~ 04-20-16**

**Public Hearing TBD**

**Approved by Town Board TBD**

**Rescinds and Replaces Ordinance 04-20-16 and all prior documents**

**1. TITLE, AUTHORITY, COMPREHENSIVE PLAN, AND PURPOSE**

1.1. **Title:** This ordinance is entitled “Town of Saratoga Ordinance No: ~~10-17-12~~, TBD Zoning Ordinance,” and may be referred to as the Zoning Ordinance.

1.2. **Statutory Authority:** The Town of Saratoga’s statutory authority to adopt and enforce a zoning ordinance is set forth in Wisconsin Statutes sections 60.61 and 60.62, which incorporate Wisconsin Statutes sections 61.35 and 62.23 by reference. The Town Meeting has granted general and continuing village powers and zoning authority to the Town Board.

1.3. **Comprehensive Plan:** The Town Board approved the Town’s comprehensive plan in August 2007 (**Pending Review in 2023**), following an extensive planning effort, community participation and advice from a professional land-use consulting firm. The Town of Saratoga Comprehensive Plan 2007-2025 (“Comprehensive Plan”) was adopted in accordance with Wisconsin’s “Smart Growth” law and Wisconsin Statute section 66.1001. The Comprehensive Plan included a recommendation that the Town adopt a zoning ordinance in 2012. The zoning ordinance is intended to support and implement the goals, objectives, policies, and recommendations set forth in the Comprehensive Plan.

1.4. **Purpose of Zoning Ordinance:** This zoning ordinance has been adopted to promote the health, safety, and general welfare of the Town of Saratoga, through the regulation of land use. The ordinance establishes zoning districts of such number, shape, and area as are deemed best suited to meet the purpose and goals of the Town’s land use and planning objectives. Within these districts, the ordinance regulates the location and use of buildings, structures and open space, and the height and size of buildings and other structures. The ordinance also provides for administration and enforcement of the land use regulations set forth in the ordinances and Comprehensive Plan.

1.5. **Appendix.** The Appendix attached to this ordinance includes maps, forms and references that are hereby made a part of this ordinance as if set forth in full herein and may be updated and supplemented by resolution of the Town Board.

- 34 **2. DEFINITIONS.** The terms set forth in this section, wherever they occur in this ordinance,  
 35 shall be interpreted as defined below. Words and phrases not defined in this section or  
 36 elsewhere in this ordinance shall be construed by reference to the Wisconsin Statutes,  
 37 Wisconsin zoning case law, other states' zoning case law, the dictionary and common usage,  
 38 in that order of preference.
- 39 2.1. **Access, Controlled (Road or Facility):** A controlled access road or facility is defined  
 40 as a highway or street especially designed for through traffic, and over, from or to  
 41 which owners or occupants of abutting land or other persons have no right or easement  
 42 or only a controlled right or easement of access, light, air or view by reason of the fact  
 43 that their property abuts upon such controlled access facility or for any other reason.  
 44 Such highways or streets may be freeways open to use by all customary forms of  
 45 surface transportation.
- 46 2.2. **Accessory or Auxiliary Use or Structure:** A use or structure subordinate to the  
 47 principal use of a building or to the principal use of land and which is located on the  
 48 same piece of land. The accessory use or structure is serving a purpose customarily  
 49 incidental to the use of the principal building or land use. ~~For example, in the case of~~  
 50 ~~a house and detached garage on a lot, the accessory building is the garage.~~
- 51 2.3. **Agricultural Use:** Agricultural use is any of the following activities conducted for the  
 52 primary purpose of producing an income or livelihood: crop or forage production,  
 53 keeping livestock, beekeeping, nursery or sod production, floriculture, aquaculture, fur  
 54 farming, or enrolling land in a federal, agricultural commodity payment program or a  
 55 federal or state agricultural land conservation payment program. For purposes of this  
 56 zoning ordinance, agriculture does not include forestry. *(See definitions of "forestry"*  
 57 *elsewhere in this section.)*
- 58 2.4. **Airport:** Any runway, landing area, airport or other facility designed, used or  
 59 intended to be used either publicly or privately by any persons for the landing and  
 60 taking off of aircraft, including all necessary taxiways, aircraft storage and tie-down  
 61 areas, hangars or other necessary buildings and open spaces.
- 62 2.5. **Alley, Trail or Lane:** A ~~public or~~ private way, usually around 30 feet wide, affording  
 63 generally secondary means of access to abutting property owners and not intended for  
 general traffic circulation.
- 64 2.6. **Apartment:** *(See definition of "dwelling" elsewhere in this section.)* One or more  
 65 rooms in a dwelling designed and intended for occupancy as a separate dwelling unit.
- 66 2.6.1. Apartment, efficiency: A dwelling unit in a multi-family building consisting  
 67 of not more than one habitable room, together with kitchen or kitchenette and  
 68 toilet facilities.
- 69 2.6.2. Apartment, hotel: An apartment house that furnishes services for the use of its  
 70 tenants, which are ordinarily furnished by hotels.
- 71 2.7. **Automobile:** For purposes of this ordinance, the term "automobile" includes cars,  
 72 trucks, farm machinery and ancillary equipment.
- 73 2.8. **Automobile Body Shop:** Overall painting or a paint shop for motor vehicles;  
 74 collision services; steam cleaning. Mechanical automobile repair does not fall within  
 75 the general definition of automobile body shop, but rather is a separate use and is  
 76 termed "automobile repair" in this ordinance. The reason for separating these uses  
 77 relates to potential differences in ventilation needs and impacts on air quality. An

- 78 applicant may request both uses on one site, in which case the more restrictive  
79 requirements would apply to any zoning permit or conditional use permit.
- 80 2.9. **Automobile Repair:** General repair, rebuilding or reconditioning of engines, motor  
81 vehicles or trailers; collision services including body, frame, or fender straightening or  
82 repair, vehicle steam cleaning. Overall painting or a paint shop for motor vehicles  
83 does not fall within the general definition of automobile repair, but rather is a separate  
84 use and is termed an “automobile body shop” in this ordinance. (*See automobile body*  
85 *shop definition in this section.*)
- 86 2.10. **Automobile or Trailer Sales Area:** An open area, other than a street, used for the  
87 display, sale, or rental of new or used motor vehicles or trailers in operable condition  
88 and where no repair work is done.
- 89 2.11. **Automobile Salvage Yard:** Any area of land where two or more inoperative vehicles,  
90 and/or accumulation of parts thereof, are stored in the open and are not being restored  
91 to operation, or any land, building, or structure used for the wrecking or storing of  
92 such motor vehicles and/or accumulation of parts thereof.
- 93 2.12. **Automobile Service Station or Filling Station or Gas Station:** A building or other  
94 structure or a tract of land where gasoline or similar fuel, stored only in underground  
95 tanks, is dispensed directly to users of motor vehicles. The following activities are  
96 permitted as accessory uses to a gas station: the dispensing of oil, greases, antifreeze,  
97 tires, batteries, and automobile accessories directly to users of motor vehicles; tuning  
98 motors, minor servicing and repair to the extent of installation of the items enumerated  
99 above and washing of automobiles. Other activities shall be prohibited, including, but  
100 not limited to: upholstering work, auto glass work, painting, welding, tire recapping,  
101 auto dismantling, and auto sales. (*See also Convenience Store.*)
- 102 2.13. **Basement:** That portion of any structure whose floor line is below ground line and  
103 has more than half of its clear height below the finished ground line.
- 104 2.14. **Board of Appeals:** The Town of Saratoga Zoning Appeals Board. (*See also Town*  
105 *Board, which does not serve as the Board of Appeals.*)
- 106 2.15. **Boarding or Rooming House:** A dwelling or part thereof consisting of a single  
107 housekeeping unit where meals and lodging are provided for three or more persons,  
108 not transients, for compensation by previous arrangement.
- 109 2.16. **Building:** Any structure having a roof supported by columns or walls, used or  
110 intended to be used for the shelter or enclosure of persons, animals, equipment,  
111 materials or machinery. ~~When such a structure is divided into separate parts by one or~~  
112 ~~more un-pierced walls extending from the ground up, each part is deemed a separate~~  
113 ~~building, except as regards minimum side yard requirements as hereinafter provided.~~
- 114 2.16.1. **Building, height of:** The vertical distance from the average contact ground  
115 level at the front wall of the building to the highest point of the coping of a flat  
116 roof or, to the deck line of a mansard roof, or to the mean height level between  
117 eaves and ridge for gable, hip or gambrel roofs.

- 118 2.16.2. Building setback line: The line outside the right-of-way of a street beyond  
 119 which no building or part thereof shall project and no accessory structure  
 120 built, except as otherwise provided by this ordinance. Building setback lines  
 121 are measured using the same standards for measurement as those used and set  
 122 forth in the Town Building Code, and such standards are incorporated by  
 123 reference as if set forth fully herein. ZERO- Lot Line structures are allowed at the  
 discretion of the Planning commission approval once that type of structure is  
 proposed.
- 124 2.16.3. Building, floor area ratio: The floor area of the building divided by the area of  
 125 the lot on which it is or will be located. The floor area of the building shall  
 126 include that area of ground covered by the roof of the building. Total floor  
 127 area shall include the sum of the floor areas of all buildings on the lot.
- 128 2.16.4. Building, completion: The building shall be considered complete when  
 129 roofing materials, siding materials, window, doors and steps have been affixed  
 130 to the exterior and the interior supplied with electricity, plumbing and heating  
 131 fixtures in operable condition and in conformance with applicable codes.
- 132 2.17. **Buildable Lot Area:** That part of the lot not included within the open areas required  
 133 by this ordinance.
- 134 2.18. **Business:** Any lawful commercial endeavor to engage in the manufacturing, purchase,  
 135 sale, lease, or exchange of goods and/or the provision of services.
- 136 2.19. **Campgrounds:** Any public or private premises, including buildings, established for  
 137 temporary day and overnight habitation by persons using equipment designed for the  
 138 purpose of temporary camping.
- 139 2.20. **Camping Vehicle:** A vehicle ~~eight feet (8') or less in width~~ with a collapsible,  
 140 folding, or rigid structure designed for temporary human habitation and self-propelled,  
 141 or towed by a motor vehicle upon a highway. (*See also Recreation Vehicle.*)
- 142 2.21. **Cemetery:** Land used or intended as use for the burial of the human dead and  
 143 dedicated for cemetery purposes, including columbarium, crematories, mausoleums  
 144 and mortuaries if operated in connection with and within the boundaries of such  
 145 cemetery.
- 146 2.22. **Channel:** A natural or artificial watercourse of perceptible extent, with definite bed  
 147 and banks to confine and conduct continuously or periodically flowing water.
- 148 2.23. **Clinic:** A place used for the care, diagnosis and treatment of sick, ailing, and injured  
 149 persons or animals and those who are in need of medical or surgical attention, but  
 150 where persons are not provided with board or room nor kept overnight on the  
 151 premises. Animals may be kept overnight at veterinary clinics.
- 152 2.24. **Club:** An association of persons who are organized for some non-commercial  
 153 common purpose. Examples of clubs are the Boys and Girls Club, the Local History  
 154 Club, the 4-H Club and the Gardening Club. A group organized solely or primarily to  
 155 render a service customarily provided by a commercial enterprise is not a club.
- 156 2.25. **Comprehensive Plan:** The Town's community development plan entitled "Town of  
 157 Saratoga, Wood County, Wisconsin Comprehensive Plan 2007-2025", as adopted or  
 158 amended under Wisconsin Statute 62.23 and in accordance with Wisconsin Statute

- 159 66.1001, to guide and coordinate development in the Town of Saratoga, in accordance  
 160 with existing and future needs, promoting public health, safety and general welfare,  
 161 protecting the natural resources and planning for efficiency and economy in the  
 162 process of development.
- 163 2.26. **Conditional Use:** *See Use, Conditional.*
- 164 2.27. **Convenience Store:** A small store or shop which may also be associated with the sale  
 165 of motor vehicle fuel, and stocking a range of everyday items such as groceries,  
 166 toiletries, bakery goods, beverages, food items, limited household items and  
 167 automotive supplies. Convenience stores may also have automobile washing facilities.  
 168 Convenience stores may not provide automobile repair or painting services.
- 169 2.28. **Court:** An open unoccupied and unobstructed space, other than a yard, on the same  
 170 lot with a building or group of buildings, which is enclosed on three or more sides.
- 171 2.29. **District:** A portion of the Town where certain uniform regulations and/or  
 172 requirements or combinations of both apply according to the provisions of this  
 173 ordinance and as may be specified on the Town’s Official Zoning Map as adopted by  
 174 the Town Board of Supervisors.
- 175 2.30. **Density:** The ratio of living units per acres allowable under a schedule of district  
 176 regulations.
- 177 2.31. **Dwelling:** Any building or portion thereof designed or used exclusively as the  
 178 residence or sleeping place of one or more persons, but not including a tent, camping  
 179 trailer, trailer, or trailer coach, hotel or motel. ~~There are numerous styles and forms of dwellings, Tiny Homes, SHOUSE, Barndominiums, etc...~~
- 180 2.31.1. Dwelling, single family: A building designed for or used exclusively for  
 181 residence purposes by one family or housekeeping unit.
- 182 2.31.2. Dwelling, two family (~~Duplex~~): A building designed for or used exclusively by two  
 183 families or housekeeping units. (Examples are Duplex, Mother-In-law suites, etc...)
- 184 2.31.3. Dwelling, multi-family: A building or portion thereof designed for or used by  
 185 three or more families or housekeeping units.
- 186 2.31.4. Dwelling group: A group of two or more detached dwellings located on a  
 187 parcel of land in one ownership and having any yard or court in common.
- 188 2.31.5. Dwelling unit: One room, or a suite or two or more rooms designed for or  
 189 used by one family for living and sleeping purposes and having kitchen and  
 190 toilet facilities.
- 191 2.32. **Easement:** Authorization by a property owner for the use by another, and for a  
 192 specified purpose, of a designated part of his or her property.
- 193 2.33. **Factory-Built Home:** Any structure built in a factory and designed for long-term  
 194 residential use including:
- 195 2.33.1. Manufactured Homes: Homes built **entirely** in the factory in compliance with  
 196 The Federal Manufactured Home Construction and Safety Standards of June  
 197 15, 1976, as defined in Wisconsin Statutes 101.91(2), (am). (The term  
 198 “mobile home” is often used to describe any manufactured home regardless  
 199 of when it was built.)

- 200 2.33.2. Modular Homes: Factory-built homes built to the state, local or regional code  
 201 where the home will be located. Modules are transported to the site and  
 202 installed.
- 203 2.33.3. Panelized Homes: Factory-built homes in which panels (a whole wall with  
 204 windows, doors, wiring and outside siding) **are built on site or** transported to the  
 building site and assembled. These homes must meet state or local building codes.
- 205 2.33.4. Pre-Cut Homes: Factory-built homes in which building materials are factory-  
 206 cut to design specifications, transported to the building site and assembled.  
 207 Pre-cut homes include kit, log and dome homes. These homes must meet  
 208 local and state building codes.
- 209 2.33.5. Mobile Homes: Applies to manufactured homes produced prior to June 15,  
 210 1976. (The term “mobile home” is often used to describe any manufactured  
 211 home regardless of when it was built.) **These structures are built on a frame with  
 some type of wheel configuration.**
- 212 2.34. **Family:** A group of persons living together in one (1) dwelling unit as a single  
 213 housekeeping entity.
- 214 2.35. **Flood:** See Wood County Shoreland Zoning Ordinance for definitions of floodplain,  
 215 flood profile, flood proofing, flood stage and floodway.
- 216 2.36. **Forestry:** The science, art, and craft of creating, managing, using, and conserving  
 217 forests and associated resources in a sustainable manner to meet desired goals, needs,  
 218 and values for human benefit. Modern forestry generally embraces a broad range of  
 219 uses, including timber as raw material for wood products, Christmas trees, wildlife  
 220 habitat, natural water quality management, recreation, landscape and community  
 221 protection, employment, aesthetically appealing landscapes, biodiversity management,  
 222 watershed management, erosion control, and preserving forests as 'sinks' for  
 223 atmospheric carbon dioxide. Forestry includes silviculture, a science that involves the  
 224 growing and tending of trees and forests. (*See definition of “Agriculture” in this*  
 225 *section.*)
- 226 2.37. **Frontage:** That boundary of a lot, which is along an existing or dedicated public  
 227 right-of-way such as a street, or, where no public street exists, is along another public  
 228 way.
- 229 2.37.1. Where a lot abuts more than one street, the Plan Commission shall determine  
 230 the frontage for purposes of this ordinance.
- 231 2.37.2. Frontage where measured: For construction purposes, minimum frontage  
 232 requirements set forth in Section Five (5) of this ordinance shall be met at the  
 233 front building line.
- 234 2.38. **Garage:** A building or structure, or part thereof, used or designed to be used for the  
 235 parking and storage of vehicles, trailers and/or equipment.
- 236 2.38.1. Garage apartment: A structure being part of a private garage in which  
 237 provision is made for one dwelling unit.
- 238 2.38.2. Garage private: A detached **accessory** building or a portion of the principal  
 239 building used or intended for use by the occupants of the premises for the  
 240 storage of vehicles or trailers, but not commercial vehicles or trailers.

- 241 2.38.3. Garage public: A building or portion thereof, other than a private or storage  
 242 garage, designed or used for equipping, servicing, repairing, hiring, selling,  
 243 storing, or parking motor driven vehicles. The term repairing shall not include  
 244 an automotive body repair shop nor the rebuilding, dismantling or storage of  
 245 wrecked or junked vehicles.
- 246 2.39. **Grade:** The average level of the finished surface of the ground adjacent to the exterior  
 247 walls of a building.
- 248 2.39.1. Grade, existing: The vertical elevation of the ground surface prior to  
 249 excavating or filling.
- 250 2.39.2. Grade, finished: The final grade of the site that conforms to the approved plan  
 251 as required by this ordinance.
- 252 2.39.3. Grade, natural: The existing grade of elevation of the ground surface that  
 253 exists or existed prior to man-made alterations.
- 254 2.39.4. Grade, percentage of: The rise or fall of a slope in feet and tenths of a foot for  
 255 each 100 feet of horizontal distance. (Twelve feet of change in elevation in  
 256 100 feet horizontal distance is a 12% grade.)
- 257 2.40. **Hardship:** The term “hardship” has a particular legal meaning when used in this  
 258 ordinance. It is used here when determining whether the requisite hardship exists to  
 259 support granting a “variance”<sup>1</sup> to provisions of this ordinance. The meaning of the  
 260 term “hardship” will depend on future definition, interpretation and application by the  
 261 Wisconsin legislature and courts. *(See the Appendix for additional information on*  
 262 *current interpretations of hardship and variances.)*
- 263 2.41. **High Water Line; Ordinary High- W a t e r Mark:** *See Wood County Shoreland*  
 264 *Zoning Ordinance.*
- 265 2.42. **Home Occupation:** An occupation carried on in a dwelling unit by **only** the resident  
 266 thereof; provided that the use is limited in extent and incidental and secondary to the  
 267 use of the dwelling unit for residential purposes and does not change the character of  
 268 the dwelling unit.
- 269 2.43. **Hotel/Motel/Lodge:** An establishment that provides lodging and usually meals,  
 entertainment, and personal services for its guests. A Hotel is a building with interior  
 corridors that the various rooms are off of. A Motel is short for Motor Hotel. It does not have  
 interior corridors, and a Lodge is either, usually a Hotel, in a rustic area and the building  
 itself is also rustic. **(Utilization of a space for an AIR BNB would fall under the Lodge**  
~~**definition- regardless of rustic setting) Any building or portion thereof, except hospitals and**~~  
~~**jails, used as a temporary abiding place for remuneration. ADD with or without meals,**~~  
~~**containing guest rooms or suites where no provision for cooking is made in any individual**~~  
~~**guest room or suite.**~~
- 270 2.44. **Household Unit:** A group of persons who live together in one dwelling unit as a single  
 271 housekeeping unit to the exclusion of all others.
- 272 2.45. **Industrial:** A business use or activity at a scale greater than home occupation  
 273 involving manufacturing, fabrication, assembly warehousing, and/or storage.
- 274 2.46. **Industry:** The manufacture, fabrication, processing, preparation or treatment of any  
 275 article, substance, or commodity. **These sites could include** indoor or outdoor storage of  
 materials, truck storage yards, warehouses, wholesale storage, and other similar types of  
 enterprise.

---

<sup>1</sup> Variances are sometimes referred to as “special exceptions.” The term variance is preferred in this ordinance. *See also, definition of “special exceptions.”*

285 For purposes of this zoning ordinance, nonmetallic mining is not an industry. (*See*  
286 *definition of “nonmetallic mining” in this section.*)

287 2.47. **Junkyard:** A place where waste, and discarded, recycled, or salvaged materials are  
288 ~~bought, sold, exchanged, baled, packed,~~ disassembled, handled or recycled, including  
289 auto wrecking activities, building wrecking activities, ~~used lumber places~~ and places for  
290 storage of salvaged equipment, materials, and parts, but not including places where such  
291 uses are conducted entirely within a completely enclosed building and not including  
292 pawn shops and establishments for the sale, purchase or storage of used furniture and  
293 household equipment, used cars in working condition, or salvaged materials incidental  
294 and necessary to manufacturing operations. **Reclamation Areas while collecting the**  
295 **above materials, would focus on the buying selling, exchanging, baling and packing of**  
**said materials.**

296 2.48.  **kennel:** A kennels is any premise, or portion thereof, where dogs, cats or other household  
297 pets are maintained, boarded, bred or cared for, in return for remuneration, or are kept  
for the purposes of sale.

298 2.49. **Laundromat:** A business that provides washing, drying and/or ironing machines for hire  
299 to be used by customers on the premises.

300 2.50. **Loading Space:** An off-street space or berth on the same lot with a building or contiguous  
301 to a group of buildings for the temporary parking of a commercial vehicle while loading  
302 or unloading merchandise or materials, and which abuts upon a street, alley or other  
303 appropriate means of access.

304 2.51. **Lot:** A parcel of land occupied or intended to be occupied by a principal building or a  
305 group of such buildings and accessory buildings, or utilized for a principal use and uses  
306 accessory thereto, together with such open spaces as required by this ordinance, and  
307 having frontage on an officially ~~approved street or place or deeded access.~~

308 2.51.1. Lot area: The area of contiguous land bounded by lot lines, inclusive of land  
309 provided for public thoroughfares.

310 2.51.2. Lot, corner: A lot abutting upon two or more streets at their intersection or upon  
311 two parts of the same street, such streets or parts of the same street forming an  
312 interior angle of less the 135 degrees. The point of intersection of the street lines  
313 in the “corner.”

314 2.51.3. Lot, depth: The mean horizontal distance between the front and the rear lot lines.

315 2.51.4. Lot, interior: A lot other than a corner lot.

316 2.51.5. Lot, line: A property boundary line of any lot held in single or separate  
317 ownership; except that where any portion of the lot extends into the abutting  
318 street or alley, the lot line shall be deemed to be the street or alley right-of- way  
319 line.

320 2.51.6. Lot of record: A lot which is part of a subdivision, the map of which has been  
321 approved by the Wood County Planning and Zoning Commission, as of the  
322 effective date of this ordinance, shall have the same status as if the said  
323 subdivision plat was officially recorded in the office of the Register of Deeds;  
324 however, no building permit shall be issued for any lots in such subdivision  
325 until a final plat which includes such lots, has been officially recorded in the  
office of the Register of Deeds.

- 328 2.51.7. Lot, through: A lot having frontage on two parallel or approximately parallel  
329 streets.
- 330 2.51.8. Lot width: The mean width of the lot measured at right angles to its depth.
- 331 2.52. **Minor Structure:** Any small, movable accessory structure or construction such as  
332 birdhouses, tool houses, pet houses, play equipment, and arbors, including walls and  
333 fences under four feet (4') in height.
- 334 2.53. **Mobile Home or Manufactured Home:** *(See also definition of Factory-Built Homes.)*
- 335 2.53.1. Manufactured Home, length/width: The distance from the exterior of the front  
336 wall (nearest to the drawbar and coupling mechanism) to the exterior of the  
337 rear wall (at opposite end of the home) where such walls enclose living or  
338 other interior space and such distance includes expandable rooms, excluding  
339 bay windows, porches, drawbars, couplings, hitches, wall and roof extensions,  
340 or other attachments. Width means the distance from the exterior of one side  
341 wall to the exterior of the opposite side wall where such walls enclose living  
342 or other interior space and such distance includes expandable rooms,  
343 excluding bay windows, porches, wall and roof extensions, or other  
344 attachments.
- 345 2.53.2. Manufactured Home Lot: A parcel of land designed for the placement of a  
346 single manufactured home.
- 347 2.53.3. Manufactured Home Park: A parcel of land under single ownership designed,  
348 maintained, intended or used for the purpose of providing a location and  
349 accommodations for two or more manufactured homes, including all buildings  
350 used or intended for use as part of the equipment thereof, whether or not a  
351 charge is made for the use of the park or its facilities.
- 352 2.54. **Motor Home:** A motorized vehicle designed to be operated upon a highway for use  
353 as a temporary or recreational dwelling and having the internal characteristics and  
354 equipment similar to a manufactured home.
- 355 2.55. **Motor Vehicle:** Any self-propelled vehicle capable of transporting persons or goods.
- 356 2.55.1. Motor Vehicle, inoperable: Any motorized vehicle incapable of immediately  
357 being driven and/or not properly licensed in accordance with state law.
- 358 2.55.2. Motor Vehicle, junk: Any motor vehicle, trailer, or semitrailer that is  
359 inoperable and which, by virtue of its condition cannot be economically  
360 restored to operable condition; provided that such vehicle, trailer or semitrailer  
361 shall be presumed to be a junk vehicle if no license plates are displayed or if  
362 the license plates displayed have been invalid for more than 60 days.
- 363 2.56. **National Register of Historic Places:** The listing maintained by the U.S. National  
364 Park Service of areas that have been designated as historically significant. The  
365 Register includes places of local and state significance, as well as those of value to the  
366 nation in general.
- 367 2.57. **Nonconforming Lot:** A lot, which had dimensions or square footage, that met legal  
368 requirements prior to the adoption, amendment or comprehensive revision of a zoning  
369 ordinance, but which fails to conform to the current requirements of this ordinance.

- 370 2.58. **Nonconforming Structure:** A structure which met legal requirements prior to the  
 371 adoption, amendment or comprehensive revision of a zoning ordinance, but which fails  
 372 to conform to the current requirements of this ordinance.
- 373 2.59. **Nonconforming Use:** A use which existed lawfully prior to the adoption, amendment  
 374 or comprehensive revision of a zoning ordinance, but which fails to conform to the  
 375 current requirements of this ordinance.
- 376 2.60. **Nonmetallic Minerals:** A product, commodity or material consisting principally of  
 377 naturally occurring, organic, inorganic, nonmetallic, non-renewable material.  
 378 Nonmetallic minerals include but are not limited to stone, rock, sand, gravel, asbestos,  
 379 beryl, diamond, clay, coal, feldspar, peat and talc.
- 380 2.61. **Nonmetallic Mining** means any or all of the following:
- 381 2.61.1. Extraction from the earth of mineral aggregates or nonmetallic minerals for  
 382 off-site use or sale, including drilling and blasting as well as associated  
 383 activities such as excavation, grading and dredging of such mater.
- 384 2.61.2. Manufacturing or industrial processing operations that may involve the use of  
 385 equipment for the crushing, screening, separation, washing, drying or blending  
 386 of the mineral aggregates or nonmetallic minerals obtained by extraction from  
 387 the mining site, or from materials transferred from off-site.
- 388 2.61.3. Manufacturing processes aimed at producing nonmetallic products for sale or  
 389 use by the Operator.
- 390 2.61.4. Stockpiling of nonmetallic products for sale or use off-site and stockpiling of  
 391 waste materials.
- 392 2.61.5. Transporting of the extracted nonmetallic materials, finished products or waste  
 393 materials to or from the extraction site and/or processing site(s).
- 394 2.61.6. Stockpiling, storing or processing of nonmetallic products for transportation  
 395 including trucking terminals and rail terminals whether located on or off of the  
 396 mine site.
- 397 2.61.7. Disposal of waste materials from nonmetallic mining
- 398 2.61.8. Reclamation of the extraction site
- 399 2.62. **Nursing Home:** A home in which three or more persons not of the immediate family  
 400 are received, and provided with shelter and care for compensation, but not including  
 401 hospitals, clinics or similar institutions devoted primarily to the diagnosis, treatment or  
 402 care of the sick or injured.
- 2.62A **Outdoor Storage:** All exterior storage will be kept in an orderly manner and concealed as  
 best as possible with vegetation or fencing. Examples are; ~~Any Junk or Non-working~~  
~~vehicles, piles of mechanical equipment, scrap metal, sand, dirt or rock piles greater than 10'~~  
~~wide x 30' long, over 8' tall. are NOT permitted (Unless by Business/Project use~~  
~~EXCEPTION).~~
- 403 2.63. **Parking Area or Lot, Public:** An open area, other than a street or other public way,  
 404 used for the parking of ~~automobiles~~ ~~motorized vehicles~~ and available to the public whether  
 for a fee, free or as an accommodation for clients or customers.
- 405 2.64. **Parking Space:** A surfaced area of not less than one hundred eighty (180) square feet,  
 406 having a minimum width of nine (9) feet and a minimum length of eighteen (18) feet,  
 407 either within a structure or in the open, exclusive of driveways or access drives, for the  
 408 parking of motor vehicles.
- 409 2.65. **Person:** Any individual, firm, trust, partnership, public or private association or  
 410 corporation; or an individual, partnership, firm, company, corporation, municipality,

- 411 county, town, state or federal agency, whether tenant, owner, lessee, licensee, or their  
412 agent, heir, or assignee.
- 413 2.66. **Planned Unit Development (PUD):** A form of land development permitted after  
414 following the procedures for creating a planned unit development district as provided in  
415 this ordinance. The planned unit development district is designed to allow variation in  
416 the types and arrangements of land uses and structures in developments conceived and  
417 implemented as cohesive, unified projects.
- 418 2.67. **Principal Building:** The building of primary importance on a parcel of land, in  
419 contrast to those which are accessory or of secondary importance. In the case of a  
420 house and attached garage, the entire structure, including the house and garage, shall be  
421 considered the principal building.
- 422 2.68. **Recreational Area:** A park, playground, ball field, ski hill, sport field, swimming,  
423 pool, riding stables or riding academies or other facilities and areas constructed for  
424 recreational activities and open for use by the public or a private organization
- 425 2.69. **Recreation Vehicle (RV):** See section 2.20 of this ordinance entitled “Camping  
426 Vehicle.
- 427 2.70. **Resort:** An area containing one or more permanent buildings utilized principally for  
428 the accommodation of the public for recreation purposes.
- 429 2.71. **Riding Stables or Riding Academies:** Buildings or premises used for the rent or lease  
430 of horses or other animals for riding.
- 431 2.72. **Right-of-Way:** A public or private area that allows for the passage of people or goods.  
432 Right-of-way includes passageways such as freeways, streets, bike paths, alleys, and  
433 walkways. A public right-of-way is a right-of-way that is dedicated or deeded to the  
434 public for public use or otherwise under the control of a public agency.<sup>2</sup>
- 435 2.73. **Roadside Stand:** A temporary structure designed and constructed so that the structure  
436 is easily portable and can be readily moved.
- 437 2.74. **Sanitary Landfill:** The term “sanitary landfill” has the meaning set forth in Wisconsin  
438 Statutes Chapter 289.01 (20) and (35), as may be amended from time to time.
- 439 2.75. **Service Building:** A structure housing toilet, washing and bathing facilities and such  
440 other facilities as may be required by this ordinance.
- 441 2.76. **Setbacks:** *See Building Setbacks. 2.16.2*
- 442 2.77. **Solar Energy:** Direct radiant energy received from the sun.
- 443 2.78. **Solar Energy System:** Equipment, which directly converts and then transfers or stores  
444 solar energy into usable forms of thermal or electrical energy.

---

<sup>2</sup>For example, although dedication is generally preferable, a public right-of-way may also be established by easement.

- 446 2.79. **Slaughterhouse:** Any building or premises used for the killing or dressing of fowl, cattle,  
 447 sheep, swine, goats or horses, and the storage, freezing and curing of meat and  
 448 preparation of meat products.
- 449 2.80. **Special Exception.** For purposes of this ordinance, the term “special exception” means  
 450 a variance issued in accordance with the “Variances” section of this ordinance. Although  
 451 some statutes and cases use the term “special exception” to mean a conditional use, for  
 452 the purposes of this ordinance, a “special exception” is not a conditional use. A  
 453 conditional use is defined in this “Definitions” section and issued in accordance with the  
 454 “Permits and Inspections” section of this ordinance.
- 455 2.81. **Stable, Commercial:** A stable for horses, donkeys, mules, or ponies, which are let, hired,  
 456 used or boarded on a commercial basis and for compensation.
- 457 2.82. **Stable, Private:** An accessory building for the keeping of horses, donkeys, mules or  
 458 ponies owned by the occupant of the premises and not kept for remuneration, hire or sale.
- 459 **Story:** That portion of a building included between the surface of any floor and the  
 460 surface of the floor next above it, or if there is no floor above it, then the space between  
 461 the floor and the ceiling above it.
- 462 **Street:** A public right-of-way which provides a public means of access to abutting  
 463 property. The term street shall include avenue, drive, circle, road, trail, parkway,  
 464 boulevard, lane, place, highway, thoroughfare or any similar term.
- 465 2.84.1. Arterial Street: A public street or highway intended primarily for fast or heavy  
 466 through traffic use. Arterial streets and highways shall include freeways and  
 467 expressways as well as arterial streets, highways and parkways.
- 468 2.84.2. Collector Street: A public street intended to serve and provide access to  
 469 neighborhoods or sub-neighborhoods.
- 470 2.85 **Structure:** Anything constructed or erected, the use of which requires a foundation or a  
 471 location on or in the ground. It includes but is not limited to objects such as buildings,  
 472 decks, and pools etc.
- 473 2.85.1. Permanent: A structure, which is built, of such materials and in such a way that  
 474 it would commonly be expected to last and remain useful for a substantial period  
 475 of time.
- 476 2.85.2. Temporary: A structure which is built of such materials and in such a way that  
 477 it would commonly be expected to have a relatively short useful life, or is built  
 478 for a purpose that would commonly be expected to be relatively short term.
- 479 2.85.3. Structure alteration: Any change in the component members of a building, such  
 480 as walls, columns, beams or girders.
- 481 **2.86 Subdivision:** See Wood County Land Subdivision Ordinance.
- 482 **2.87 Town Board:** The Board of Supervisors of the Town of Saratoga.
- 483
- 484

485 **2.88 Use:** The purpose for which land or a building or structure is arranged, designed or  
 486 intended, or for which either land or a building or structure is, or may be occupied or  
 487 maintained.

488 2.88.1. **Use, conditional:**<sup>3</sup> A use listed in the zoning ordinance that may be allowed but  
 489 only if found compatible following examination of a specified location,  
 490 neighboring uses, limitations of the site, impact on natural resources, the health,  
 491 safety and general welfare of Town residents, and the purposes of the zoning  
 492 ordinance. Authorization of a conditional use is discretionary and must be  
 493 determined on a case-by-case basis. Conditions may also be attached upon any  
 494 approval, including regular review for compliance and impacts, expiration dates  
 495 and renewal requirements, and limitations as to time and manner of operation.

496 2.88.2. **Use, incompatible:** A use or service that is incapable of direct association with  
 497 certain other uses because it is contradictory, incongruous, or discordant.

498 2.88.3. **Use, nonconforming:** See Nonconforming use.

499 2.88.4. **Use, permitted (permitted as of right):** A use listed in the zoning ordinance that  
 500 is allowed ‘by right’ at all locations in a zoning district, provided that the project  
 501 or use complies with the general standards for the zoning district, any overlay  
 502 district or design standards, and related building or construction codes.  
 503 Authorization of a permitted use is non-discretionary and may be authorized  
 504 with a zoning permit or confirmed with a zoning certificate of compliance.

505 2.88.5. **Use, prohibited or unlisted:** A use that is not allowed in a zoning district  
 506 because it is not expressly listed or is specifically prohibited by the zoning  
 507 ordinance.

508 **2.88.6 Variance:** A zoning variance authorizes a landowner to establish or maintain a  
 509 use that is prohibited in the zoning ordinance. Zoning variances represent a departure  
 510 from the terms of this ordinance where it is shown that unique physical circumstances  
 511 applying to a land parcel causes a hardship to the owner and that the condition permitted  
 512 by the departure still will be in fundamental harmony with surrounding uses.

513 **2.89 Vision Clearance Triangle:** An unoccupied triangular space at the corner of a  
 514 corner lot which is bounded by the street lines and a setback line connections points  
 515 determined by measurement from the corner of each street line.

516 **2.90 Wind Energy System:** Equipment that converts and then stores or transfers energy  
 517 from the wind into usable forms of energy.

518 **2.91 Yard:** A required open space other than a court, or a lot, unoccupied and  
 519 unobstructed from the ground upward except as otherwise provided in this ordinance.  
 520

---

<sup>3</sup>Note: Wisconsin courts sometimes use the terms “conditional use” and “special exception” interchangeably. Historically, the term “conditional use” often referred to land *uses* and the term “special exception” referred to exceptions to dimensions and similar requirements set forth in a zoning ordinance. The term “conditional use” is preferred in this ordinance, and the historical distinction between conditional uses and special exceptions is no longer intended or relied upon in this ordinance.

- 521 2.92.1. Front Yard: A yard extending across the full width of the lot, the depth of which  
522 is the minimum horizontal distance between the front lot line and a line parallel  
523 thereto on the lot as required in the district where located.
- 524 2.92.2. Front Yard, how measured: The depth of the front yard shall be measured from  
525 the right-of-way line of the existing street on which the lot fronts (the front Lot  
526 Line); provided, however, that if the proposed location of the right- of-way of  
527 such street as established on the Official Thoroughfare Plan or Major Street Plan  
528 differs from that of the existing street, then the required front yard depth shall  
529 be measured from the right-of-way line of such street as designated on the said  
530 Thoroughfare Plan or Major Street Plan.
- 531 2.92.3. Rear Yard: A yard extending across the full width of the lot, the depth of which  
532 is the minimum distance between the rear lot line and a line parallel thereto on  
533 the lot as required in the district where located.
- 534 2.92.4. Side Yard: A yard extending from the front yard to the rear yard, the width of  
535 which is the minimum horizontal distance between the side lot line and a line  
536 parallel thereto on the lot as required in the district where located.
- 537 2.92.5. Side Yard, least width, how measured: Such width shall be measured from the  
538 nearest side lot line and, in case the nearest side lot line is a side street lot line,  
539 from the right-of-way line of the existing street; provided, however, that if the  
540 proposed location of the right-of-way line of such street as established in the  
541 Thoroughfare Plan differs from that of the existing street, then the required side  
542 yard least width shall be measured from the right-of-way of such street as  
543 designated on the Thoroughfare Plan.
- 544 2.93. **Water Storage Facility:** A water tower, tank or similar vessel, which is part of a high  
545 capacity well.
- 546 2.94. **Well, High Capacity:** A well or other water supply or water system whose operating  
547 capacity singly or in the aggregate with that of other wells on a property will be in excess  
548 of 70 gallons per minute, as defined in Wis. Admin. Code NR 812.07 (53).  
549

550 **3. DISTRICTS.** The following zoning districts are established:

551 3.1. **Residential Districts**

552 3.1.1. ~~Suburban~~ Residential Suburban District (RS-1)

553 3.1.2. Rural Residential District (RR-1)

554 3.1.3. Manufactured (Mobile) Home District (MH)

555 3.2. **Commercial Districts**

556 3.2.1. Light Commercial District (LC)

557 3.2.2. Highway Commercial District (HC)

558 3.2.3. General Industry District (ID)

559 3.3. **Rural Preservation District (RP)**

560 3.4. **Farmland Preservation District (FP)**

561 3.5. **Planned Unit Development Districts - Residential (PUD)**

562 3.6. **Overlay Districts**

563 3.6.1. Conservation subdivision Overlay District (CS-O)

564 3.6.2. Historic District Overlay (H-O)

565 3.6.3. Natural Resources Preservation and Floodplain Overlay (NRP-O)

566 3.6.4. Development Constraints Overlay District (DC-O)

567

568 **4. ZONING DISTRICT MAPS.** The location and boundaries of the zoning districts are hereby  
 569 established as shown on the map(s) entitled “Town of Saratoga Zoning Map” on file in the  
 570 Town Office, and referred to as the Zoning Map. The Town Zoning Official and Plan  
 571 Commission shall periodically update the Zoning Map to show changes in the zoning district  
 572 boundary lines resulting from amendments to this ordinance. Where any uncertainty exists as  
 573 to the exact location of zoning district boundary lines, the Plan Commission, upon written  
 574 application thereto, shall determine the location of such boundary lines. The Zoning Map,  
 575 together with all information shown thereon and all amendments thereto, shall be as much a  
 576 part of this ordinance as if fully set forth and described herein.

577 5. RESIDENTIAL ZONING DISTRICTS<sup>4</sup>578 5.1. **Suburban Residential Suburban District (RS-1)**578 5.1.1. **Permitted Uses in RS-1 District.**

- 579 a. One dwelling per lot, single family ~~or duplex~~
- 580 b. ~~Two Attached private garages are allowed for each residential parcel, some can be an unattached garage.~~ These structures would not be counted against the allocation of garage/accessory building space.
- 581 c. Accessory/Garage buildings ~~(Maximum of Two (2))~~
- 582 d. Home occupations ~~with same limitations as in RR-1 District as noted in 5.1.4 below. Uses customarily incident of any of the above uses;~~ provided that no such use generates traffic or noise that creates a public or private nuisance.
- 583 e.

583

584

585 5.1.2. **Conditional Uses in RS-1 District**

- 586 a. Home occupations with same limitations as in RR-1 District.

---

<sup>4</sup> Note: As per current zoning rules, Manufactured homes (mobile homes) for residential use are a permitted use within the Manufactured Home District (MH) and **are a Conditional Use in the Residential Suburban RS-1 District and Rural Residential RR-1 District**, provided that such use also conforms to all other applicable laws of the Town, County and State.

- 587 b. Libraries, museums, and art galleries
- 588 c. ~~Hospitals and clinics~~
- 589 d. ~~Colleges and technical-vocational schools~~
- 590 e. ~~Telephone buildings, excepting service garages and storage yards~~
- 591 f. ~~Microwave radio relay structures, television transmission towers, and cell~~
- 592 ~~phone towers~~
- 593 g. ~~Graded schools~~
- 594 h. Churches and their affiliated uses
- 595 i. ~~Cemeteries of one acre or less located adjacent to a church~~
- j. Duplex's on a minimum of 2 acre parcels

596

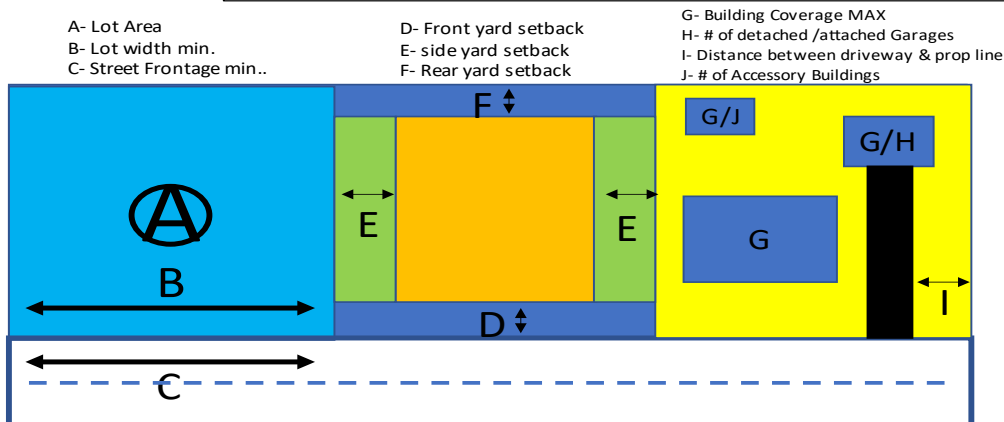
5.1.3. RS-1 ~~Suburban~~ Residential Suburban District Standards

a. Maximum building height	
Principal Building	35 ft.
Accessory Building	25 ft.
b. Maximum front yard setback	
Principal building	30 ft. adjacent to town road <sup>5</sup>
	50 ft. adjacent to county or state highways
Accessory building	Same as principal building
c. Minimum rear yard setback	
Principal building	25 ft.
Accessory building	9 ft.
d. Minimum side yard setback	
Principal building	9 ft. from adjoining lot, or 30 ft. from adjacent town road, or 50 ft. from county or state highway
Accessory building	Same as principal building
e. Minimum lot area	1 acre (43,560 sq. ft.) <del>minus road right of way</del> -2 acre min. for Duplex's
f. Lot Frontage/width	<del>-Minimum 66</del> 75 feet -Duplex's will require 150 feet min.
g. Off-street parking	
One and two family residence	See Section 14
Place of public gathering	See Section 14
h. Maximum Lot Coverage	Primary Building 20%, Accessory Buildings 10%
i. Residential Floor Area (Minimum)	750 square Feet
i. Outside Storage	<del>NONE</del> allowed
j. Garage/Accessory Buildings	<del>2</del> allowed - 1 must be attached MAX 10% of total lot size
k. Accessory Buildings	<del>2</del> allowed (2000 SF MAX for all); MAX 5% of total lot size
k. Minimum Distance between Driveway and property Line	10 feet (min)

597

598

Residential Suburban- RS-1		
Lot Standards		
Lot Area (min)	1 acre( Minus ROW)	A
Lot width ( min)	75 feet	B
Street Frontage (min)	75 feet	C
Water Frontage (min)	As determined by County and Town	--
Building Setback-		
Front Yard (min)	30 feet (50' state Road)	D
Side yard (min)	9 feet ( 30' from Town Rd, 50' from State Road)	E
Rear Yard (min)	25 feet ( 9' for accessory Building/garage)	F
Building Standards		
Max Height-	Principal Bldg: 35 feet	
	Accessory Building: 25 feet	
Building Coverage MAX	Primary 20%/ Accessory/garages Bldg 10%	G
Residential Floor Area (min)	750 SQ.feet	--
Floor area of attached garage	included in 10% calculation MAX	--
Number of detached Accessory Bldgs	No more than 10% of the lot size	J
Number of attached/detached garages	included in 10% calculation MAX	H
Distance between driveway & property line	10 feet	I



-Single family Housing  
-Possible Duplex's

599

5.1.4. Home Occupations

600

a. Permitted Uses: A home occupation shall be a permitted use in the RS-1 district, with no conditional use permit required, if all of the following are true:

601

602

1) There may be ~~only one~~ no unrelated person engaged in the home occupation other than the family members residing on the premises

603

604

2) There are no visible indications other than a business sign, that a home occupation is being conducted on the premises

605

606

3) Any sign advertising the home occupation is no larger than 6 square feet. (See Sign Ordinance 06-18-2014)

607

608

4) No outside storage results from the home occupation

609

610

5) No more than 25% of the gross area (including all floor levels) of the dwelling and no more than 25% of the combined floor area of all attached or detached garages or accessory buildings is used for the home occupation.

611

612

613

6) The home occupation creates no offensive noise, vibration, sound, smoke, dust, odors, heat, glare, x-rays or electrical disturbance to radio, television or wireless communications. This includes any extreme exterior lighting that spills over onto adjoining parcels over 1 candle foot.

614

615

616

7) The home occupation does not result in any nuisance to the public, such as, generation of substantial volume of vehicular or pedestrian traffic, or parking demand.

617

618

- 619           b. **As Conditional Uses:** A home occupation may be allowed as a conditional  
 620           use in the RS-1 district, and shall require a conditional use permit, if any of the  
 621           following apply:  
 622           1)     The home occupation does not comply with the requirements for a  
 623           permitted use set forth in this subsection above.  
 624           2)     The home occupation includes parking of a semi-trailer (with or without  
 625           a tractor).  
 626           c. **Not Permitted:** The following activities are not considered home occupations  
 627           and shall not be permitted in the RS-1 district:  
 628           1)     Any activity, which includes explosives, fireworks, or repair of motor  
 629           vehicles  
 630           2)     Barbershops or beauty shops with more than one unrelated operator;  
 631           mechanical repair or welding shops; antique shops; restaurants; dance  
 632           studios, and uses listed as conditional uses in a Commercial District.  
 633           3)     Any activity which, even with conditions and limitations, is not  
 634           consistent with the purpose of the RS-1 district and has a high likelihood  
 635           of creating conflicts within the district

636           <sup>5</sup>Note: All references to roads, streets or highways refer to the right-of-way, not the paved portion of the  
 roadway.

637

638

639

640

641

642

643

644

645

646

647

648

649

650

651

652

653

654

655

656

657

658 5.2. Rural Residential District (RR-1)

659 5.2.1. Permitted Uses in the RR-1 District

- 660 a. One dwelling per lot, whether single family or ~~duplex or Multi-family~~
- 661 b. ~~Two private~~ Garages/accessory buildings for each residential parcel, will not occupy no more than 10% of the total lot size. Any garage structure attached to the main dwelling will not be counted against this standard.
- 662 ~~c. Accessory buildings, no more than 5% of the total lot size.~~
- 663 d. Uses customarily incident to any of the above uses ~~except for agricultural use as defined in this ordinance~~, provided that no such customarily incident use generates traffic or noise that would create a public or private nuisance. ~~(See definition of "agricultural use" in Definitions Section 2.)~~
- 664
- 665
- 666 e. Home occupations meeting the criteria set forth in Section 5.1.4 (see above) with addition of Private Stables
- 667

668

669 5.2.2. Conditional Uses in the RR-1 Rural Residential District

- 670 a. ~~Home occupations meeting the criteria set forth in Section 5.1.4 (see above)~~
- 671 b. Libraries, museums, and art galleries
- 672 c. ~~Hospitals, clinics and nursing homes~~
- 673 ~~d. Colleges and vocational schools~~
- 674 ~~e. Telephone buildings, excepting service garages and storage yards~~
- 675 ~~f. Microwave radio relay structures, television transmission towers, and cell phone towers~~
- 676 ~~g. Funeral homes~~
- 677 ~~h. Manufactured homes (mobile homes), provided that such use also conforms to all other applicable ordinances of the Town, County and State~~
- 678
- 679
- 680 i. Graded Schools
- 681 j. Churches and their affiliated uses
- 682 k. Cemeteries of one acre or less, located adjacent to a church
- 683 l. Public buildings, except sewage plants, garbage incinerators, warehouses, municipal garages, municipal shops and storage yards
- 684
- 685 m. Kennels as defined in this ordinance
- 686 n. Commercial stables
- 687 o. Forestry uses
- 688 p. Conservation Subdivision Development
- 689 q. Planned Unit Development
- 690 r. Other similar and compatible uses in accord with the purpose of this district as determined by the Plan Commission to be in accord with the purpose of this ordinance.
- 691
- 692 s. Duplex on 5 acre min.

693

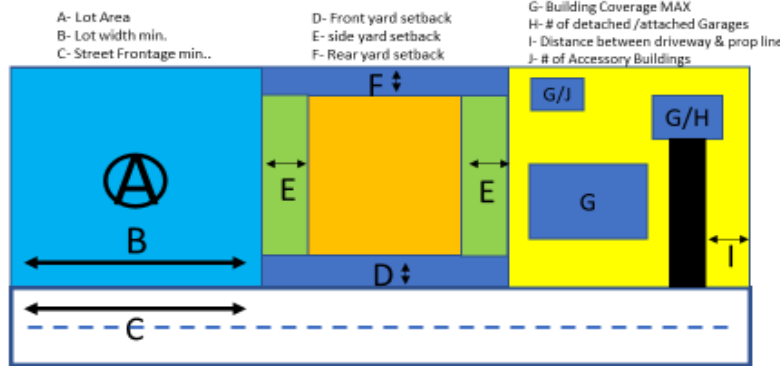
## 5.2.3. RR-1 Rural Residential District Standards

a.	Maximum building height	
	Principal building	35 ft.
	Accessory building	25 ft
b.	Minimum front yard setback	
	Principal building	30 ft adjacent to town road 50 ft adjacent to county or state highway
	Accessory building	Same as principal building
c.	Minimum rear yard setback	
	Principal building	25 ft
	Accessory building	9 ft. min. or Based on height of structure height is min setback for side, whichever is greater.
d.	Minimum side yard setback	
	Principal building	9 ft from adjoining lot or 30 ft from adjacent town road, 50 ft from county or state highway
	Accessory building	9 ft. min. or Based on height of structure height is min setback for side, whichever is greater.
e.	Minimum lot area	3 acres (130,680 sq. ft) <del>minus road right of way</del> 5 acres min. for Duplex's
f.	Lot frontage	75 feet minimum on street (Lot width 300 ft.) 300' frontage on street for Duplex's
g.	Off Street parking	
	<del>One and Two</del> Family Dwelling	See section 14
	Place of Public gathering	See section 14
h.	Maximum Lot Coverage	No more than 30% of the total lot
	Principal Building	<del>None</del> ; Must Comply with setback standards (b) (c) (d) MAX 20%
	Accessory Buildings	<del>3500 Square feet for all</del> 10% MAX
i.	Outside Storage	<del>NONE</del> (see definitions) See 2.62
j.	Residential Min Floor area	750 Square feet
k.	Minimum Distance between driveway and property lines	20 feet
l.	Garage/Accessory Buildings	No more than 10% of the total lot size
m.	Lot Width	Avg. 300 feet, with a ratio no greater than 4 to 1

685 -Also see the design standards for Single family and two-family Dwellings listed in RS-1

Rural Residential – RR-1		
Lot Standards		
Lot Area (min)	3 acres (Minus ROW)	A
Lot width ( min)	Avg. 300 feet with a ratio no greater than 4 to 1	B
Street Frontage (min)	75 feet	C
Water Frontage (min)	???	--
Building Setback-		
Front Yard (min)	30 feet (50' state Road)	D
Side yard (min)	50 feet (30' from Town Rd, 50' from State Road)	E
Rear Yard (min)	25 feet (25' for accessory Building/garage)	F
Building Standards		
Max Height-	Principal Bldg: 35 feet Accessory Building: 25 feet	
Building Coverage MAX	Primary 20%/ Accessory No more than 10%	G
Residential Floor Area (min)	750 SQ Feet in	--
Floor area of attached garage	included in 10% calculation MAX	--
Number of detached Accessory Bldgs	included in 10% calculation MAX	J
Number of attached/detached garages	included in 10% calculation MAX	H
Distance between driveway & property line	20 feet	I

686  
687  
688  
689  
690  
691  
692  
693  
694  
695  
696



-Single family Housing  
-Potential Duplex's

6. COMMERCIAL ZONING DISTRICTS

6.1. Light Commercial District (LC). Light Commercial areas are those lands that are delineated as existing commercial and are mixed with existing residential uses. The LC District is associated with minor development nodes along a major transportation networks. The primary intent of this areas is to allow future small commercial developments, or mixed-use developments, in areas that can accommodate the associated traffic demands while not creating land use compatibility issues with surrounding uses. The scale and size of buildings and associated parking, and outdoor display areas is expected to be compatible with that of existing uses and smaller than building sizes and associated uses within the Highway Commercial areas. The district boundaries for parcels with 100 feet of frontage on STH 73, shall extend from the respective right-of-way 330 feet in depth or to the rear lot line whichever is less. The LC District boundary may be extended for those parcels that have a depth greater than 330 feet to a depth of 412 feet or to the rear lot line whichever is less.

6.1.1. Permitted Uses in LC District

a. Small retail stores and shops such as, but not limited to; gift shops, art gallery, variety and household appliance stores.

698 b. Small service businesses such as, but not limited to; barbers, beauticians,  
699 florists.

700 c. Offices for business and professional firms

701 d. Other retail stores and shops and small businesses catering to local patronage,  
702 compatible with the intent of the Light Commercial District, and not  
703 endangering the health, safety, and general welfare to local residents or  
704 detrimental to the value of any property.

~~705 e.~~

706 f. Some uses are permitted in both the LC and HC Districts; all development in  
707 the LC District must comply with the intent stated in 6.1 above.

708 g. Other similar and compatible uses which are determined by the Plan  
709 Commission to be in accord with the purpose of this ordinance.

710

711

6.1.2. Conditional Uses in LC District. The Plan Commission, as a conditional use,  
712 may consider businesses that do not fully comply with the stated intent in 6.1,  
713 with final approval by the Town Board.

714

715 - Residential development as allowed in the underlying/~~nearby Suburban~~ Residential **Suburban**  
716 District.

717 -Greenhouses and nurseries

718 -Recreation facilities

719 -Storage rental units

720 -Commercial and private stables

721 **-Crypto-Currency operations**

715 **6.2. Highway Commercial District (HC)** Highway Commercial areas those  
 716 properties delineated as existing commercial or are likely places of highway  
 717 commercial expansion (i.e. near existing commercial corridors or near major  
 718 intersections). The primary intent of these area is to allow for some larger  
 719 commercial developments near compatible uses that can accommodate the  
 720 associated traffic demands. The scale and size of buildings and associated parking  
 721 and outdoor display areas is expected to be similar to that of existing uses and larger  
 722 than building sizes in Light Commercial areas. By directing future highway  
 723 dependent development into the HC, new commercial development along other  
 highway corridors designated LC shall be avoided.

724 **6.2.1. Permitted Uses in the Highway Commercial District (HC)**

- 725 a. Large-scale stores such as; retail and wholesale department, variety and
- 726 specialty merchandise stores, grocery and specialty foods establishments,
- 727 restaurants and supper clubs
- 728 b. Business and professional offices
- 729 c. Personal service establishments (i.e. barbershops, beauty salons, motels
- 730 etc.
- 731 d. Convenience stores or service stations
- 732 e. Motor vehicle sales and service, recreation vehicle, small engine, and farm
- 733 implement sales and service
- 734 f. Greenhouses and nurseries
- 735 g. Recreation facilities
- 736 ~~h. Storage rental units~~
- 737 i. Commercial and private stables
- 738 j. All uses permitted in the LC District are permitted in the HC District
- 739 k. Other similar and compatible uses which are determined by the Plan
- 740 Commission to be in accord with the purpose of this ordinance.

741 **6.2.2. Conditional Uses in HC District** The following uses shall be conditional uses  
 742 in the Highway Commercial District. (See Conditional Uses Section 12.4)

- 743 a. Licensed junkyards and/or recycling businesses
- 744 b. Circuses, carnivals, musical or theatrical performances or any other
- 745 similar public functions which customarily are held in temporary
- 746 structures or in the open air, and for which admission is required or a
- 747 collection is taken.
- 748 c. Microwave radio relay structures, television transmission towers and cell
- 749 phone towers
- d. Any Crypto Currency operations
- e. Storage rental units

750  
 751

## 6.2.3. Commercial District Standards

a. Maximum building height	Light Commercial 35 ft. Highway Commercial 45 ft. Accessory Building 25 ft.
b. Minimum front yard setback	30 ft. adjacent to Town Road, 50 ft. adjacent to County or State Road, 110' from centerline of state highway
c. Minimum side yard setback	
Adjacent to street	15 ft.
Adjacent to commercial property	15 ft.
Adjacent to Residential District	20 ft.
Firewall construction	25 ft.
Non-firewall construction	45 ft.
Accessory Building	15 ft.
d. Minimum rear yard setback	
Principal building	25 ft.
Accessory buildings	12 ft.
Off-Street parking	
e. Principal building	See Section 14 Off-Street Parking
Places of public gathering	See Section 14 Off-Street Parking
Truck unloading area	See Section 14 Off-Street Parking
Lot frontage	100 ft.
Lot size	1 acre minimum
Lot Coverage	N/A
Lot Coverage for <del>Garage and</del> accessory Buildings	10% MAX of the total parcel size
<del>Garage/</del> Accessory Buildings	No more than 10% of total lot size
<del>Accessory Buildings</del>	No more than 5% of lot size
Environmental Requirements	-Well tested every 3 years -Well and septic drain field identified and plotted.
Other requirements	1. Site Plan for review 2. Lighting Plan for the Property 3. Stormwater Plan for the Property

	<p style="text-align: center;"><b>ADDITIONAL COMMERCIAL REQUIREMENTS</b></p> <p>4. Parking and delivery plan for review</p> <p>5. Design Standards for review prior to approval (Specific to storage units the unit closet to the road should include 25% of multi-use space)</p> <p>6. Landscape plan</p> <p>7. Garbage and trash removal plan and an enclosed storage area.</p> <p>8. Signage concept and Permit</p> <p>9. ALL PLANS are reviewed by the Planning Commission and final approval by Town Board</p>

## Project Site Plan

### **1. Your Info: Name and address**

This is the most basic information that your site plan should contain.

### **2. Legal Description**

This includes things such as your range, your township, ZIP code, tax les, and your section.

### **3. Property Lines**

They are marked around the perimeter of your site and are considered the limits of your potential design.

~~Without knowing them, you could be building on land that is not yours or, worse, building on top of an existing structure.~~

### **4. Setbacks**

These are the distances between buildings and property lines.

### **5. Existing and proposed conditions**

Features like fence lines, utility, and power lines need to be included on your site map.

### **6. Construction limits**

This should show the parts of the property where the construction is taking place and where construction materials and equipment will be stored.

### **7. Surrounding streets and street signs**

A site plan should show how your property functions within the streets and avenues that surround it, i.e. how traffic moves through and around your property.

### **8. Driveways, walkways, and parking area**

Usually, a good site plan contains these elements too.

### **9. Fire hydrants**

~~This implies the city codes that govern the distance your building will need to be from fire hydrants, depending on the type of construction.~~

### **9. Easements**

These are the features of your property that are shared with someone else for a specific purpose, such as pathways.

### **10. Landscaped areas**

It's not only important because of aesthetics, but also preserving an delicate ecosystem. Focus on varying dimensions of material and green-buffers along the fronts and sides.

~~Depending on the location of your property, different building authorities will require different features and more or less information.~~

## 1. Lighting Plan Guidance:

Factors to consider include: **style, purpose, placement, cost, size, brightness, durability, power, installation.** Style should match the overall look of the exterior lighting and show a common theme. Purpose is the primary use of the lights - security, decorative, mood

"Lumen cap" recommendations for areas to be illuminated should not exceed: **commercial properties in non-urban commercial zones = 25,000 lumens per acre; for projects in residential and LBO zones = 10,000 lumens per acre.** For residential properties: for suburban: 50,000 lumens per acre cap, and in urban areas: 100,000.

### Exterior Lighting

- All exterior lighting shall balance onsite needs for security and aesthetic effects, allowing minimal intrusion to surrounding and offsite parcels.
- All exterior lighting shall be part of the architectural and landscape design concept in color, location and type.
- Exterior Lighting shall not be designed to negatively impact neighboring properties.
- SEE Saratoga Lighting ordinance. # \_\_\_\_\_

## 2. Stormwater Plan Guidance:

The storm water management plan should include a description of management practices that will be installed during the construction phase to address the discharge of total suspended solids, control peak flow, provide for infiltration, and maintain protective areas from the post-construction site.

In addition, the plan must comply with s. NR 216.47 and the applicable post-construction performance standards in ch. NR 151, Wis. Adm. Code.

The design of the drainage system requires following: **Calculating the total discharge that the system require to drain off.** Fixing the slope & dimensions of the drain to have adequate capacity to carry the discharge and afford proper maintenance.

The landowner is required to develop and finalize a long-term maintenance agreement for permanent storm water management structures prior to submitting the **WRAPP (Water resources Application for Project permits)** to the DNR. The agreement identifies the person(s) responsible for long-term maintenance of the storm water treatment devices that remain on the site after the construction phase is completed.

Sediment removal from wet and dry detention ponds and infiltration basins may be subject to the requirements of ch. NR 528, Accumulated Sediment from Storm Water Management Ponds. Chapter NR 528 requires sediment managers use a [certification form \[PDF\]](#) to guide and record their evaluation of accumulated sediment. See more information at [A guide for sediment managers and environmental professionals \[PDF\]](#). See also "[Whose pond is it anyway?](#)" for more information on maintaining stormwater ponds.

### **3. Parking and Delivery plan/Concept:**

The Parking requirements should adhere to Section 14 of this ordinance and be appropriate and adequate to the size of the commercial business. A mixture of appropriate lighting and greenspace should be incorporated into this plan. As for the delivery plan it should show the delivery zones, on and off load areas and special marking or designations and what size of truck it can accommodate. Also, it needs to address any large size delivery's that the property cannot accommodate, what will be the procedures.

- Spaces must be provided in an amount that is reasonably necessary given the nature of the business
- Outdoor storage must be incidental to the primary use of the property and maintained in a neat and orderly manner. The site plan must detail the area of storage and the type of items to be stored. ie. A storage unit can have outdoor storage of cars, RVs, trailers. They cannot have outdoor storage of building supplies, dirt/gravel piles, etc...

### **4. Architectural and Design Standards**

- a. Design must be of good quality and present 'curb appeal' ~~and avoid the look of a Big Box appearance.~~ This can be done by wall offsets, projections, false features (windows, doors) and multiple roof lines.
- b. Exterior materials must be of good quality industry standard. Street faced must incorporate complimenting materials and include 20% of masonry material such as culture stone, decorative block, stucco or other combination of materials may be considered.
- c. The main entrance must incorporate roof overhangs protecting the public entrance.
- d. All roof systems must include a 12" overhang and incorporate a rain gutter control system.

### **5. Landscape Plan Guidance:**

The principles of landscape design include the elements of **unity, scale, balance, simplicity, variety, emphasis, and sequence** as they apply to line, form, texture, and color. These elements are interconnected.

Landscape plans include **natural elements like flowers, trees, and grass as well as man-made elements such as lawn furniture, fountains, and sheds.** Landscape designs may also include overlays for irrigation and lighting.

#### **Landscaping and Perimeter Buffer**

The streetscape view of the site shall be properly graded and provide a mixture of ground covers, planted trees and shrubs, hardscape features incorporating stone, pavers, and natural materials.

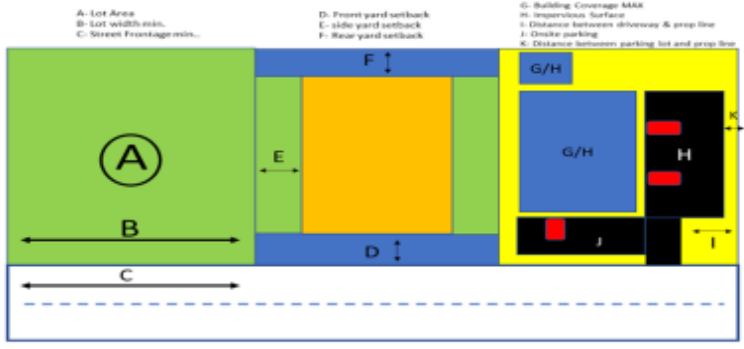
### **6. Garbage and Trash Removal**

A covered and contained (potential locked/secured) refuse area must be provided to obscure the trash receptacles. The removal plan be in by the applicant or a service company must be described and its frequency.

### **8. Signage**

This shall adhere to the Saratoga Sign Ordinance dated \_\_\_\_\_

LIGHT or HIGHWAY COMMERCIAL– LC/HC		
Lot Standards		
Lot Area (min)	None	A
Lot width ( min)	100 feet	B
Street Frontage (min)	75 feet	C
Water Frontage (min)	???	--
Building Setback-		
Front Yard (min)	30 feet (50' state Road) Parcel,	D
Side yard (min)	15 feet (30' from Town Rd, 50' from State Road)	E
Rear Yard (min)	25 feet (9' for accessory Building/garage)	F
Building Standards		
Max Height-	Principal Bldg: 35 foot LC/ 45 feet for HC Accessory Building: 25 eet	--
Lots Coverage MAX	Primary n/a / Accessory Bldgs 10%	G
Business Floor Area (min)	900 SQ Ft per Building	--
Floor area of garage	included in 10% calculation MAX	--
Number of detached Accessory Bldgs	included in 10% calculation MAX	J
Number of attached/detached garages	included in 10% calculation MAX	H
Parcel Buffer zone	25 foot surrounding 4 sides with landscaping	--
Distance between driveway & property line	5 feet	I



**Manufactured Home (Mobile Home) District (MH).** In addition to applicable regulations set forth in this Zoning Ordinance, all manufactured homes (sometimes referred to as mobile homes) located in the Town of Saratoga are regulated as set forth in the Town of Saratoga, **Mobile Home Ordinance 72-1-1** and all amendments thereto.

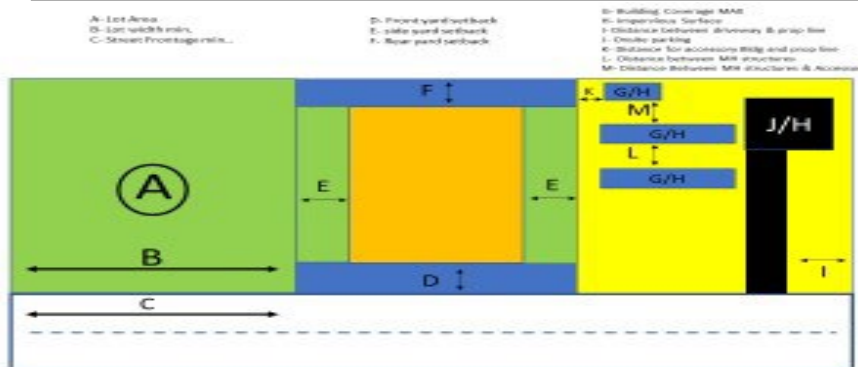
**Permitted Uses**

- a. Residential use (less than 3 units)
- b. Home occupations with the same limitations as in RS-1 District

**Conditional Uses**

- a. Business Use (More than 4 Units and a planned community)

<b>Manufactured Homes- MH</b>		
<b>Lot Standards</b>		
Lot Area (min)	20 acres (Minus ROW) (5000 SQ Ft per MH parcel)	A
Lot width ( min)	300 feet	B
Street Frontage (min)	75 feet	C
Water Frontage (min)	???	--
<b>Building Setback-</b>		
<b>MH Lots</b> 50 feet from all property lines		
Front Yard (min)	30 feet(50' state Road) Parcel, Lots 75 FT from any Road	D
Side yard (min)	9 feet (30' from Town Rd, 50' from State Road), Lots 5 ft	E
Rear Yard (min)	25 feet (9' for accessory Building/garage), Lots 10 Ft	F
<b>Building Standards</b>		
Max Height-	Principal Bldg: 20 feet Accessory Building: 20 feet	
MH Lots Coverage MAX	Primary 1500 SQ Ft/ Accessory Bldg 500 SQ Ft	G
Residential Floor Area (min)	750 SQ Ft per MH Building	--
Floor area of garage	2000 SQ Ft	--
Number of detached Accessory Bldgs	1 per MH Lot	J
Number of attached/detached garages	1 per 4 MH Lots (2000 SF)	H
Parcel Buffer zone	50 foot surrounding 4 sides with landscaping	--
Distance between driveway & property line	15 feet	I



Single family dwelling  
Per MH lot

- b. Home occupations with the same limitations as in RS-1 District

**753 6.3. General Industry District (ID)**

**754 6.3.1. Permitted Uses in ID District**

- 755 a. All permitted and conditional uses in the Commercial Districts.  
 756 b. Manufacturing, processing or assembly of component parts  
 757 c. Outdoor storage of industrial products, machinery, equipment or other  
 758 materials  
 759 d. A dwelling unit provided for a caretaker or superintendent for an industrial use  
 760 which requires constant supervision

**761 6.3.2. Conditional Uses in ID District**

- 762 a. Facilities for the production, processing or storage of concrete, blacktop,  
 763 asphalt or other paving or road surfacing materials  
 764 b. Industrial or commercial activities, which tend to create a nuisance, hazard, or  
 765 other undesirable conditions such as but not limited to noise, dust, vibrations,  
 766 excessive traffic, and may require special safeguards to reduce or shield the  
 767 public from such conditions.  
 768 c. Manufacturing and industrial activities such as those described above, but  
 769 which require relatively large installations, facilities or land area.  
 770 d. Non-metallic mining operations

**771 6.3.3. Nonmetallic Mining Conditional Use Permit Requirements**

- 772 a. Definitions. In addition to the definitions in Section 2, which are incorporated by  
 773 reference, the following definitions apply to this Section.
- 774 1) "Blasting" means any method of loosening, moving or shattering masses of  
 775 matter by use of an explosive.
  - 776 2) "Fugitive Dust" or "Dust" means any particles lifted into the ambient air  
 777 caused by man- made activities such as the movement of soil, vehicles,  
 778 equipment, or blasting. Fugitive Dust also shall include particles lifted into  
 779 the ambient air caused by wind over excavated areas that has had its  
 780 natural vegetative ground cover removed by the nonmetallic mining.
  - 781 3) "Heavy Vehicle" means a vehicle over 48,000 pounds.
  - 782 4) "Operator" or "Applicant" means any person engaged in, or who has  
 783 applied for a Conditional Use Permit (CUP) to engage in nonmetallic  
 784 mining or processing, whether individually, jointly or through  
 785 subsidiaries, agents, employees, contractors, or subcontractors.
  - 786 5) "Processing facility" or "processing site" means a location off the mine site  
 787 on which any facilities, structures, equipment, private roads or haulage  
 788 ways associated with nonmetallic storage facilities, stockpiles, washing,  
 789 drying, processing, separation, blending or screening operations are  
 790 conducted. NOTE: Such processing facilities and operations conducted on  
 791 the mining site are considered part of the mine site.
  - 792 6) "Retained expert" means professional consultants including but not  
 793 limited to engineers, attorneys, planners, environmental specialists, and  
 794 other consultants with skills relevant to reviewing, processing and acting  
 795 upon applications for a Nonmetallic Mining CUP or Mining Agreement or  
 796 to issues associated with the inspection, monitoring and enforcing of  
 797 approvals arising under this section.

**798 b. Application Requirements**

- 799 1) Preliminary Cost Reimbursement Agreement. At the time a CUP  
 800 application is filed with the Town, the applicant shall execute, for the  
 801 benefit of the Town, an agreement agreeing to pay and providing adequate

802 security guaranteeing payment for the cost of the investigation, review  
 803 and processing of the application, including any Retained Expert and staff  
 804 administrative costs. The agreement and the security shall be in form and  
 805 substance acceptable to the Town. The Town shall not begin processing  
 806 the application until the preliminary cost reimbursement agreement is  
 807 approved and signed and until the required security is provided to the  
 808 Town. The Town may accept an initial deposit to begin processing the  
 809 application and provide the applicant with an estimate of anticipated  
 810 costs, but it shall not incur processing costs beyond that for which a  
 811 deposit or other security has been approved.

812 c. General Information. In addition to the general information required in 12.4.1,  
 813 the applicant shall provide the following information;

- 814 1) The name, address, phone number(s), and e-mail address of the  
 815 landowner(s), and operator, if different from the landowner.
- 816 2) If the operator does not own the proposed mine site or processing facility  
 817 a copy of a fully executed lease and/or agreement between the landowner  
 818 and Operator.
- 819 3) The name, position title, address and phone number of the individual who  
 820 is responsible for the daily operation and maintenance of the site, and who  
 821 will serve as the primary contact person for the Town.
- 822 4) Proof that all property taxes on the proposed mine site or processing  
 823 facility are current.

824 d. Site Information and Maps

- 825 1) A topographic map and aerial photo of the mine site or processing facility  
 826 extending one-half (½) mile beyond the site boundaries at contour  
 827 intervals no wider than one (1) foot showing the boundaries of the site;  
 828 total acreage of the site, and the location and name of all roads within one  
 829 mile of the site.
- 830 2) A separate drawing showing proposed locations and use of all buildings  
 831 and all other structures, erosion control measures, monitoring wells,  
 832 equipment, tanks, stockpiles, settling ponds, wash areas, identified storage  
 833 including chemical and fuel storage, and parking areas. If the application is  
 834 for an existing mine site, show the boundaries of the existing excavation,  
 835 stockpiles, and wash or settling ponds.
- 836 3) Identify by parcel number the locations of off site residential, agricultural  
 837 and municipal wells within one (1) mile of the boundaries of the  
 838 nonmetallic mining site.
- 839 4) The location of existing and proposed wells, on the site including well  
 840 depth, depth of casing, depth to water, and pumping capacity for each well.
- 841 5) The location and name of all surface waters, including lakes, private or  
 842 public ponds, streams (including intermittent streams and headwaters),  
 843 drainage ditches, wetlands, drainage patterns and other water features on  
 844 the site and within one (1) mile of the site.
- 845 6) The dimensions of the proposed excavation and the elevation(s) of  
 846 observed or estimated water table(s), as determined by test borings on  
 847 the site and within one-half (½) mile of the site. The applicant shall hire  
 848 the services of a Wisconsin licensed hydrologist or geologist to acquire  
 849 this information.
- 850 7) A letter from the Wisconsin Department of Natural Resources concerning  
 851 any threatened or endangered species at the mine site.

852 e. Operation Plan: An operation plan, which shall include a written description of

- 853 the proposed nonmetallic mining operation and methods and procedures to be  
854 used in mining the site. The operation plan shall also include the following:
- 855 1) Dates of commencement and cessation of the nonmetallic mining.
  - 856 2) Proposed parking areas, signs, and fencing
  - 857 3) A description of hours of operation, for the nonmetallic mine site, and  
858 processing facility, including all times when vehicles will enter or leave the  
859 site or facility.
  - 860 4) An estimate of the number of truck entering and leaving the site within a  
861 24-hour period and the weight limits of each.
  - 862 5) A description of the mining methods and, if any, processing methods to be  
863 used including a sequence of operations.
  - 864 6) Estimated total volume of all material to be extracted through the life of  
865 the site.
  - 866 7) Location of road access points and copies of approved access permit(s).
  - 867 8) Identification of all proposed off-site trucking routes, together with the  
868 frequency of traffic and the common schedule of travel to be used for  
869 transporting extracted nonmetallic minerals or products to or from the  
870 site.
  - 871 9) A water budget, including the amount of daily water use, water sources,  
872 and methods for disposing of water including methods used for  
873 infiltration and control of runoff.
  - 874 10) Measures to be taken to screen the nonmetallic mining from public view
- 875 f. Compliance with Standards. The Operator shall provide such additional  
876 information, as the Town deems necessary, to determine that the proposed  
877 nonmetallic mining, processing, or proposed Planned Mining Operation complies  
878 with the minimum standards set forth below.  
879

#### 880 6.3.4. Minimum Standards of Operation

- 881 a. General Standards
- 882 1) The Operator shall stake or otherwise mark the borders of the entire site  
883 and shall secure the site by appropriate measures which may include  
884 chain link fencing or other alternative measures consistent with mine  
885 safety and security.
  - 886 2) The Operator shall demonstrate that all other applicable Federal, State,  
887 County and Town permits and/or approvals for nonmetallic mining have  
888 been obtained prior to commencement of the nonmetallic mining.
  - 889 3) The Operator shall provide notice to the Town within 15 days of receiving  
890 any notices of violations, citations, or other enforcement actions taken by  
891 any governmental body against the operator in relation to nonmetallic  
892 mining within the Town.
- 893 b. Buffer Areas
- 894 1) Except as noted below, the Operator shall provide a buffer area of fifty  
895 (50) feet from the nonmetallic mine site or processing facility along  
896 bordering property lines and Town roadways.
  - 897 2) If a berm is placed within the buffer area and it lies along a public  
898 roadway, the bottom edge of the berm shall be a minimum of ten (10) feet  
899 from the edge of any road right-of-way and shall be stabilized to minimize  
900 erosion entering the ditch.
  - 901 3) The Operator shall provide a buffer of 1320 feet from any navigable  
902 waters and any trout streams.

903 4) The Operator shall screen the mining operations from public view to the  
 904 maximum extent practicable. Screening may be achieved through the use  
 905 of berms, additional setbacks or other measures deemed adequate by the  
 906 Town Board.

907 c. Hours of Operation

908 1) The Operator shall limit normal hours of operations at the nonmetallic  
 909 mine site or processing facility to fourteen (14) hours a day Monday  
 910 through Friday, not earlier than 5:00 a.m. and not later than 11:00 p.m.,  
 911 and on Saturday not earlier than 5:00 a.m. and not later than noon, to  
 912 avoid substantial or undue impacts on neighboring properties and town  
 913 residents. Operations on-site shall not occur on Sundays or named  
 914 holidays.

915 2) Operation of Heavy Vehicles leaving the nonmetallic mine site or  
 916 processing facility shall be limited to fourteen (14) hours a day Monday  
 917 through Friday not earlier than 6:00 a.m. and not later than 8:00 p.m. and  
 918 on Saturday not earlier than 6:00 a.m. and not later than noon. There shall  
 919 be no operation of Heavy Vehicles leaving the nonmetallic mine site or  
 920 processing facility on Sunday or named holidays.

921 3) The Operator shall schedule Heavy Vehicles to and from the mining site in  
 922 a manner to avoid interfering with the safety of children going to or  
 923 returning from school, the safety of slow-moving farm vehicle traffic, or  
 924 the safety of residents and commuters at times when traffic volume from  
 925 commuters going to and from work is highest.

926 d. Control of Light and Noise

927 1) The Operator shall limit night lighting on-site or at a processing facility, to  
 928 that which is minimally necessary for security and worker safety. Every  
 929 effort consistent with the legal requirements for safety shall be made to  
 930 minimize illumination of the night sky and neighboring properties.

931 2) The Operator shall control off-site noise levels to the maximum extent  
 932 practicable to avoid adverse impacts to neighboring landowners. The  
 933 noise levels at the boundaries of the mining or processing site shall not  
 934 exceed 60dB.

935 3) The use and regulation of compression release engine brakes, commonly  
 936 known as jake-brakes, is prohibited except for emergencies.

937 e. Control of Air Pollution

938 1) The Operator shall cover all trucks hauling sand with secured tarps, and  
 939 utilize all relevant dust control measures specified in Wis. Admin. Code §  
 940 NR 415.075 and any approved Fugitive Dust Control Plan. Additionally,  
 941 the Operator shall have an established protocol for additional dust control  
 942 measures when the National Weather Service has issued a high wind  
 943 warning for the area.

944 2) Air monitors. The Operator shall install air monitors at all nonmetallic  
 945 mining operations including the mine site and any processing facility in  
 946 accordance with ambient air monitors required by the DNR.

947 3) In addition to ambient monitoring required by the DNR, the Operator shall  
 948 be required to monitor the ambient level of Total Suspended Particulates  
 949 (TSP) as measured by the method described in Appendix B of 40 C.F.R. part  
 950 50 (2013) or a method approved in writing by the Town. The Operator may  
 951 monitor for PM<sub>10</sub> as a surrogate for monitoring for TSP if approved in  
 952 writing by the Town. If PM<sub>10</sub> is used as a surrogate, it shall be measured by  
 953  
 954

the method described in Appendix L of 40 C.F.R. part 50 (2013).

The Operator shall completely enclose any dry processing facilities and shall enclose to the extent practicable any loading or unloading facilities.

958

f. Control of Waste Materials

959

960

961

962

963

964

965

966

967

- 1) The amount of waste material (non-marketable fines) returned to a mine site as part of the reclamation process shall not exceed the site-specific ratio of waste to target material of the extracted raw material as determined prior to the processing of the raw material. A processing facility shall keep records of the tonnage of raw material drawn from each raw material source. The tonnage of waste byproduct that is returned to each mine reclamation site shall not exceed the tonnage of waste contained in the raw material received at the processing facility from that site.

968

g. Groundwater Standards

969

970

971

972

973

974

975

976

977

978

979

980

981

982

983

984

985

986

987

988

989

990

991

992

993

994

995

996

997

998

999

1000

1001

1002

1003

1004

1005

1006

- 1) The nonmetallic mine site or processing facility shall have at least one sentinel well at the boundary of the nonmetallic mine site or processing facility that is down gradient of the groundwater flow. The Operator shall take quarterly samples of the sentinel well for lead, arsenic, turbidity, total suspended solids, chlorides, nitrates, specific conductivity and any chemical or residual of the chemical used as a flocculent and any other toxic substance that may reasonably be believed to be present in the area or in the type of deposit from which the extraction will be made during the first two (2) years of operation and twice a year in subsequent years.
- 2) The mining company shall sample private wells within one (1) mile of the nonmetallic mine site or processing facility down gradient of the groundwater flow prior to commencement of operation and every two (2) years and private wells on the perimeter of other sides of the mine site every three (3) years. Monitoring shall continue six (6) years after the closure of the mine.
- 3) Mining operations shall not exceed groundwater quality standards in Wis. Admin. Code NR 140.
- 4) Independent laboratory shall analyze all groundwater samples.
- 5) Wash plant settling ponds shall be lined with at least five (5) feet of clay meeting the technical standards contained in Wis. Admin. Code §NR 504.06(2) for clay liners.
- 6) At least sixty (60) days prior to commencement of nonmetallic mining operations, the Operator shall place sufficient test wells to verify the groundwater elevations on the nonmetallic mine site or processing facility. Test wells located in the down-gradient direction of groundwater flow shall be located so they serve as permanent sentinel monitoring wells during the course of operations.
- 7) Mining operations shall not extract materials at a depth below the point that is five (5) feet above the maximum established groundwater table.
- 8) Mining operations shall not cause a significant reduction in the quantity of groundwater available for reasonable use by current users within one (1) miles of the nonmetallic mine site or processing facility. A significant reduction includes a drop in the water table that results in a substantial adverse impact on a private well including but not limited to the inability of a well to provide water on a continuous basis.
- 9) Impacts to Surface Water Base Flow: Mining operations shall not cause a lowering of the groundwater that results in adverse effects on surface waters which serve as a critical source of water for agricultural,

- 1007 recreational or municipal functions such as fire protection within one (1)  
 1008 mile of the nonmetallic mine site or processing facility. Adverse effects  
 1009 include but are not limited to a reduction of water in streams and  
 1010 tributaries below base flows established prior to the beginning of mining  
 1011 operation.
- 1012 10) Impacts to Surface Water Use. The Operator shall undertake all measures  
 1013 necessary for the control of surface water runoff from nonmetallic mining  
 1014 operations in order to prevent pollution and erosion of sediment onto  
 1015 neighboring properties, surface water and groundwater, and shall also  
 1016 comply with the standards for erosion control under Wis. Admin. Code NR  
 1017 216 and NR 151, as applicable
- 1018 h. Hazardous Materials
- 1019 1) All hazardous chemicals and their containers, shall be stored, used and  
 1020 disposed of in accordance with applicable state and federal law.
- 1021 2) The Operator shall have a written plan for responding to spills of any  
 1022 hazardous materials on the site or while in transport either to or from the  
 1023 site.
- 1024 3) The Operator shall not dispose of any chemicals or waste materials  
 1025 containing chemicals declared to be hazardous by a government agency,  
 1026 on the site or processing facility.
- 1027 4) The Operator shall not use as landfill material or dispose of onsite, any  
 1028 waste material that contains a toxic amount of a hazardous chemical or a  
 1029 toxic residual.
- 1030 6.3.5. **Financial Assurance:** Financial assurance, in a form agreed to by the Town Board,  
 1031 shall be provided to the Town as a condition of permit approval in the amount  
 1032 necessary for the following:

- 1033 a. Road Repair: An amount necessary for the repair and maintenance of Town  
 1034 Roads used for truck traffic transporting materials to or from the nonmetallic  
 1035 mine site or processing facility.  
 1036 b. Water Supply: An amount necessary to provide an alternative water supply to  
 1037 potentially affected residences or agricultural operations within one (1) mile of  
 1038 the mine site or such other area impacted by the operations.  
 1039 c. Escrow Account: The Town of Saratoga shall establish an escrow account for each  
 1040 nonmetallic mining application. This account shall be used to pay the costs of any  
 1041 expert scientific, accounting, legal or other consulting needs by the Town to  
 1042 administer this Section during the duration of any nonmetallic mining,  
 1043 processing and reclamation.

1044 **6.3.6. Reporting Obligations**

- 1045 a. On-going Reporting Requirements
- 1046 1) The Operator shall provide notice to the Town of any notices of violations,  
 1047 citations, or other enforcement actions taken by any other governmental  
 1048 authority against the mining operation. The Operator shall provide notice  
 1049 to the Town of such actions within 15 days after receiving such notice  
 1050 from the governmental authority.
- 1051 2) All monitoring data, sampling results and any other test results required  
 1052 by this Section shall be undertaken at the Operator's expense and  
 1053 provided to the Town Clerk. Unless otherwise specified in this Section, all  
 1054 monitoring data sampling results and any other test results shall be  
 1055 provided to the Town Clerk within 30 days of receipt of the results by the  
 1056 Operator.
- 1057 b. Annual Report
- 1058 1) No later than August 31 of each calendar year, the Operator shall submit  
 1059 an annual report to the Town Board for all active and intermittent mining  
 1060 sites and processing facilities for which the Operator has a permit in the  
 1061 Town of Saratoga. The reporting period shall be from the issue date of the  
 1062 first Operator's permit to August 31, and thereafter from September 1 to  
 1063 August 31.
- 1064 2) The annual report shall include the following information:
- 1065 I Identification of the Operator and location of the nonmetallic mine  
 1066 site or processing facility.
- 1067 II A map or drawing accurately showing the area of excavation, the  
 1068 unclaimed area and any the reclaimed area including a calculation of  
 1069 the number of acres for each type.
- 1070 III A description of activities and operations on the nonmetallic mine site  
 1071 or processing facility for the previous calendar year
- 1072 IV A description of activities and operations on the nonmetallic mine site  
 1073 or processing facility anticipated for the following calendar year
- 1074 V A written report demonstrating Operator compliance with this  
 1075 Section and any permit terms and conditions. The report shall include  
 1076 all groundwater, surface water and other monitoring results, as well  
 1077 as a copy of all annual reports submitted to other agencies

- 1078 VI A summary of all areas of non-compliance, and a plan for bringing  
 1079 non-compliant areas into compliance
- 1080 6.3.7. **Inspection Authority.** The Town Board or other authorized representative of the  
 1081 Town, may make inspections to determine the condition of a nonmetallic mine site or  
 1082 processing facility in the Town of Saratoga in order to safeguard the health and safety  
 1083 of the public and determine compliance with the minimum standards under this  
 1084 Section upon showing proper identification, and upon reasonable notice.
- 1085 6.3.8. **Planned Mining Operation Approval**
- 1086 a. Purpose. The purpose of this sub-section is to provide a voluntary procedure for  
 1087 authorizing nonmetallic mining using legislatively developed regulations and  
 1088 standards that are unique to a particular proposed nonmetallic mining or  
 1089 processing operation
- 1090 b. Intent: This sub-section provides an alternative to the otherwise applicable  
 1091 regulations set forth in this Section provided that the Town Board determines  
 1092 that the intent of this Section can be achieved through the use of alternative  
 1093 measures, and that the public health, safety and welfare will not be adversely  
 1094 affected thereby. In exchange for greater flexibility in developing regulations and  
 1095 standards that are unique to a proposed mining operation, a Planned Mining  
 1096 Operation approval may require additional or different standards, requirements,  
 1097 levels of review, monitoring and compliance mechanisms, and measures to  
 1098 mitigate or compensate for impacts, as determined in the sole discretion of the  
 1099 Town Board.
- 1100 c. Application for a Planned Mining Operation
- 1101 1) The application shall include all of the information and other materials  
 1102 required for a CUP
- 1103 2) The application shall describe all ways in which the proposed Planned  
 1104 Mining Operation will deviate from the otherwise applicable regulations  
 1105 in this Section.
- 1106 3) The application shall provide a written justification for any proposed  
 1107 deviations from the otherwise applicable regulations in this Section which  
 1108 may include provisions to minimize, mitigate or compensate for potential  
 1109 impacts to public health, safety and welfare including impacts to property  
 1110 value.

1111

**6.3.9. ID General Industry District Requirements**

a.	Maximum building height	45 ft
b.	Maximum building area	None
c.	Minimum front yard setback	50 ft (if parking is permitted in the front the minimum setback is 75 ft)
d.	Minimum rear yard setback	50 ft
e.	Minimum side yard setback	20 ft
f.	Minimum average lot width	100 ft
g.	Minimum parking provided	See Section 14 On-Site Parking
h.	Truck unloading area	Sufficient space without blocking any street or alleys, and with no loading or unloading on
		county or state highways.

1112 5. **RURAL PRESERVATION DISTRICT (RP).** The Rural Preservation District promotes the health,  
 1113 safety and welfare of Town residents by protecting the surface and ground water resources, air quality  
 1114 and open space in the town. The intent is also to maintain the existing rural character of the Town while  
 1115 allowing development consistent with the Town of Saratoga Comprehensive Plan.

1116 a. **Permitted Uses in the RP District**

1117 8.1.1. Forestry and the management of forests; silviculture

1118 8.1.2. Harvesting of wild crops

1119 8.1.3. Wildlife preserves

1120 8.1.4. Wildlife and fish management and non-residential buildings used solely in  
 1121 conjunction with such activities.

1122 8.1.5. Hunting, fishing, and trapping.

1123 8.1.6. Public and private recreational areas picnic areas and similar uses.

1124 8.1.7. Preservation of areas of scenic, historic, or scientific value.

1125 8.1.8. All uses permitted in the Rural Residential District.

1126 8.1.9. Uses customarily incident to any of the above uses ~~except for agricultural uses as~~  
 1127 ~~defined in this ordinance~~, provided that no such customarily incident use generates  
 1128 traffic or noise that would create a public or private nuisance. *(See definition of*  
 1129 *“agricultural use” in Definitions Section 2.)*

1130 **8.2. Conditional Uses in the RP District**

1131 8.2.1. ~~Rural residential dwelling (single family or two family) and accessory buildings~~

1132 8.2.2. Dams, flowages, and ponds

1133 8.2.3. All activities regulated by the Wood County Shoreland Zoning Ordinance and the  
 1134 Wood County Floodplain Ordinance.

1135 8.2.4. Removal of topsoil or peat

1136 8.2.5. Cranberry bogs

1137 8.2.6. Camping grounds

1138 8.2.7. Conservation Subdivision *(See “overlay districts” in this ordinance)*

1139 8.2.8. Kennels as defined in this ordinance

1140 8.2.9. Commercial Stables

~~**Rural Preservation District Standards.** There are no setback, lot size, or other dimensional standards applicable in the RP District. Appropriate standards will be determined (by the zoning administrator or building inspector), as necessary and on a case-by-case basis, for any conditional uses. The only condition is that the minimum Lot size for RP zoning is 5 acres minimum. Lot frontage of 300' on street. ???~~

694

8.3. **RP Rural Preservation District Standards**

a.	Maximum building height	
	Principal building	35 ft.
	Accessory building	25 ft
b.	Minimum front yard setback	
	Principal building	30 ft adjacent to town road
		50 ft adjacent to county or state highway
	Accessory building	Same as principal building
c.	Minimum rear yard setback	
	Principal building	25 ft
	Accessory building	9 ft. min. or Based on height of structure height is min setback for side, whichever is greater.
d.	Minimum side yard setback	
	Principal building	9 ft from adjoining lot or 30 ft from adjacent town road, 50 ft from county or state highway
	Accessory building	9 ft. min. or Based on height of structure height is min setback for side, whichever is greater.
e.	Minimum lot area	5 acres (130,680 sq. ft) minus road right of way
f.	Lot frontage	75 feet minimum on street (Lot width 300 ft.)
g.	Off Street parking	
	One- and Two-Family Dwelling	RR permitted uses
	Place of Public gathering	See section 14
h.	Maximum Lot Coverage	No more than 30% of the total lot
	Principal Building	<del>None</del> , Must Comply with setback standards (b) (c) (d) MAX 20%
	Accessory Buildings	3500 Square feet for all 10% MAX
ii.	Outside Storage	<del>NONE</del> (see definitions)
n.	Residential Min Floor area	750 Square feet
o.	Minimum Distance between driveway and property lines	20 feet
p.	Garage/Accessory Buildings	No more than 10% of the total lot size
q.	<del>Accessory Buildings</del>	<del>No more than 5% of the total lot size</del>

**6. FARMLAND PRESERVATION DISTRICT (FP)**

- a. **Permitted uses.** The uses permitted in the FP district are those permitted in Wis. Stat. 91.44 (2012) and are hereby incorporated by reference.
- b. **Conditional uses.** Conditional uses permitted in the FP district are those permitted in Wis. Stat. 91.46 (2012) and are hereby incorporated by reference.
- c. **Definitions.** For purposes of and application to the Farmland Preservation District only, the definitions in Wis. Stat. Ch. 91 are hereby incorporated by reference.

## 7. PLANNED UNIT DEVELOPMENT DISTRICTS-RESIDENTIAL (PUD)

1152 9.1. **Purpose:** A Planned Unit Development (PUD) is a technique for establishing guidelines  
 1153 for development, typically on large parcels of land, with the intent of permitting  
 1154 development under unified control and is planned and developed as a whole in a single  
 1155 development operation or programmed series of stages. Within a PUD, variations of  
 1156 densities, lot size, setbacks, street widths, and other requirements are allowed. The  
 1157 variety of development that is possible using PUDs creates opportunities for creativity  
 1158 and innovation within the development, while incorporating open space within the design.  
 1159

1160 9.2. **Permitted Uses:** Same as RS-1 and RR-1 Districts.

1161 9.3. **Conditional Uses:** Same as RS-1 and RR-1 Districts.

1162 9.4. **District Boundaries and Standards:** A PUD District shall be located within the RR-1  
 1163 or RS-1 Districts, but shall have no definite and measurable boundaries until a specific  
 1164 planned unit development is presented, recommended by the Plan Commission, and  
 1165 approved by the Town Board.

1166 9.4.1. Size of Planned Unit Development. Size of planned unit development. Each  
 1167 separate planned unit development shall consist of an area of **not less than five (5)**  
 1168 **acres**, and following approval by the Town Board may not be further subdivided

1169 9.4.2. Parcel density. The density shall not exceed the density of the underlying zoning  
 1170 district. Notwithstanding Wood County Subdivision Ordinance 701, the  
 1171 maximum permitted number of units in a PUD shall be determined by dividing  
 1172 the total area of the development parcel, including the right-of-way, by the  
 1173 minimum lot size specified in the Town of Saratoga Building Ordinance.

1174 9.4.3. Conditional uses. All uses in the Planned Unit Development District shall be  
 1175 conditional uses.

1176 9.5. **Application Procedures:** Plans for the proposed development shall be submitted to the  
 1177 Plan Commission and shall include the following:

1178 9.5.1. A scaled drawing or a drawing with dimensions showing the property location,  
 1179 adjacent properties, roads, wooded areas, open areas, streams, rivers, ponds, and  
 1180 any public utilities adjacent to or crossing the property.

1181 9.5.2. Location, width and length of all proposed roads and cul-de-sacs.

1182 9.5.3. Location, size and proposed use of all structures.

1183 9.5.4. Location and size of all common open areas or natural features being preserved.

1184 9.5.5. Location and size of all wells, individual and common.

1185 9.5.6. Location and size of septic fields, individual and common.

1186 9.5.7. Application fee

1187 9.6. **Plan Review:** Each planned unit development shall be subject to review and  
 1188 consideration by the Plan Commission with regard to its acceptability under this section.

1189 The following criteria shall be applied to every proposed planned unit development for  
 1190 determining its consistency with this ordinance:

1191 9.6.1. Its compatibility with the site, with particular emphasis on the preservation of  
 1192 natural features and the use of open space

- 1193 9.6.2. Its overall compatibility with existing land uses in the vicinity and the probable  
 1194 future land uses in the vicinity
- 1195 9.6.3. The internal compatibility of the various land uses proposed to be included within  
 1196 the development
- 1197 9.6.4. Its compatibility with existing and probable future transportation facilities in the  
 1198 vicinity, and its tendency to increase the demand upon those facilities
- 1199 9.6.5. The provision of adequate internal circulation facilities including streets,  
 1200 sidewalks, trails, and parking facilities within the development
- 1201 9.6.6. Its compatibility with existing and future provisions of public utility services such  
 1202 as sewer and water facilities and its tendency to increase the demand upon those  
 1203 facilities
- 1204 9.6.7. Its compatibility with existing and future public services, such as schools, police  
 1205 protection, fire protection, street maintenance, etc, and its tendency to increase the  
 1206 demand upon those services
- 1207 9.6.8. The provision of adequate open space, the provision of public access to streams  
 1208 and bodies of water, the preservation of environmental and aesthetic values and  
 1209 the provision of adequate and appropriate arrangements for the continuing  
 1210 preservation of the aforesaid features, including legal restrictions and other legal  
 1211 devices and the provision of adequate and appropriate institutional arrangements  
 1212 for continued maintenance.
- 1213 9.6.9. The long-term economic stability of the proposed development and its economic  
 1214 impact on other properties in the vicinity
- 1215 9.6.10. The presentation of an adequate and practical implementation schedule for  
 1216 completion of the development, whether by stages or all in one period, in order to  
 1217 ensure that the adverse results of failure to complete the development may be  
 1218 effectively avoided.

1219 **10. SPECIAL PURPOSE OVERLAY DISTRICTS.** To achieve certain specific objectives, the Town's  
1220 zoning ordinance includes overlay zones that apply restrictions to certain areas. These will be  
1221 identified through amendments to this zoning ordinance and zoning map, and will then apply in  
1222 addition to the restrictions in the underlying base zoning districts.

1223 10.1. Conservation Subdivision Overlay District. (CS-O)

1224 10.1.1. Purpose. The purpose of a Conservation Subdivision Overlay District is to permit  
1225 residential development resulting in environmentally sensitive and cost efficient  
1226 single-family development. The provisions set forth encourage innovative  
1227 housing environments within residential districts through both permanent  
1228 dedication of open space and a planned reduction of individual lot area  
1229 requirements. The overall density remains the same as the underlying district.

1230 10.1.2. Objectives. The following objectives shall be considered as part of the review of  
1231 an application for a Conservation Subdivision:

1232 a. To provide a more environmentally sensitive residential environment by  
1233 preserving the natural character of open fields, stands of trees, ponds, streams,  
1234 hills and similar natural features

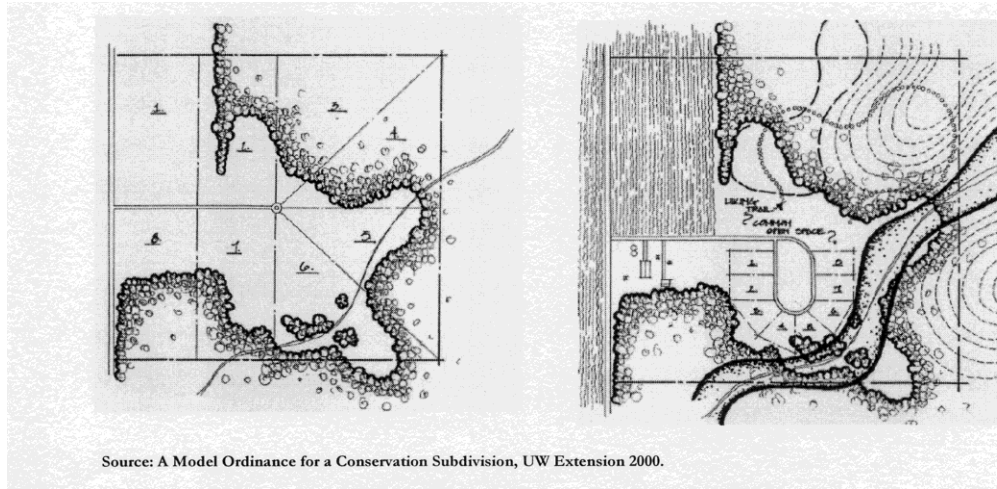
1235 b. To preserve the rural landscape and protect environmentally sensitive lands  
1236 from the disruptive effects of traditional subdivision developments

- 1237 c. To provide a more efficient and aesthetic use of open space by allowing  
 1238 developers to reduce lot sizes while maintaining the residential density  
 1239 required in the underlying district
- 1240 d. To allow a more flexible and economical residential layout and street design
- 1241 e. To assure the permanent preservation of open space, rural lands and natural  
 1242 resources
- 1243 10.1.3. District Boundaries. A Conservation Subdivision shall be located within the  
 1244 RR-1, RS-1 or RP Districts, but shall have no definite and measurable  
 1245 boundaries until a specific conservation subdivision project is presented,  
 1246 recommended by the Plan Commission, and approved by the Town Board.
- 1247 10.1.4. Permitted Uses. Same as RS-1 and RR-1 Districts
- 1248 10.1.5. Conditional Uses. Same as RS-1 and RR-1 Districts
- 1249 10.1.6. Conditions for Development. The following conditions for development shall  
 1250 be utilized when evaluating the proposed location of any conservation  
 1251 subdivision:
- 1252 a. Protection of Natural Resources: The purpose of a conservation subdivision is  
 1253 the protection of the natural and cultural features of the area. All conservation  
 1254 subdivisions shall be designed to protect significant wildlife habitats, sensitive  
 1255 environmental lands and scenic vistas.
- 1256 b. Single Ownership Control: The proposed development shall be under a single  
 1257 ownership and control, such that one person or entity has proprietary  
 1258 responsibility for the completion of the development. The applicant shall  
 1259 provide documentation of ownership or control in the form of agreements,  
 1260 contracts, covenants and/or deed restrictions which indicate the development  
 1261 will be completed as proposed.
- 1262 10.1.7. Open Space. All open space as shown on the approved plat shall be  
 1263 permanently set aside as common open space as dedicated by any of the  
 1264 following:
- 1265 a. A recorded deed restriction
- 1266 b. Covenants that run perpetually with the land
- 1267 c. A conservation easement
- 1268 10.1.8. Buffering
- 1269 a. Buffer zones of no less than 100 feet shall be required between residential and  
 1270 nonresidential areas and shall be planted with native shrubs and trees to create  
 1271 an effective barrier separating residential space from nonresidential areas.
- 1272 b. Landscaped or natural vegetation cover shall provide a buffer between  
 1273 developments and neighboring properties.
- 1274 10.1.9. Conservation Subdivision Review. When reviewing a Conservation  
 1275 Subdivision application the Plan Committee shall base their decision on the  
 1276 following:
- 1277 a. The application procedures listed in the Planned Unit Development (PUD)  
 1278 section of this ordinance.
- 1279 b. The overall design, land use and open space shall be consistent with the  
 1280 objectives stated within for a Conservation Subdivision.

- 1281 c. The proposed use of the open space if for other than conservation of the natural
- 1282 resources within the subdivision boundary

1283  
1284

Figure 1: Traditional vs. Conservation Subdivision



Source: A Model Ordinance for a Conservation Subdivision, UW Extension 2000.

1285  
1286

1287 **10.2. Historic District Overlay (H-O)**

1288 10.2.1. Purpose. The purpose of the Historic District Overlay is the protection,  
1289 enhancement, perpetuation and use of improvements or sites of special  
1290 character or special architectural, archaeological or historic interest or value in  
1291 the Town of Saratoga.

1292 10.2.2. Permitted uses. All uses meeting the requirements of the underlying district  
1293 and this overlay.

1294 10.2.3. Conditional uses. All uses other than those permitted in the underlying district  
1295 are conditional.

1296 10.2.4. District Requirements.

1297 a. Development in the Historic District Overlay may follow the alternative  
1298 standards outlined in the State historic building code in Wisconsin Statutes sec.  
1299 101.121.

1300 b. Notwithstanding Wisconsin Statutes sec. 101.121, all parking lots and restroom  
1301 facilities shall be ADA compliant/accessible.

1302 **10.3. Natural Resources Preservation Overlay (NRP-O)**

1303 10.3.1. **Wood County Ordinances Adopted.** The Wood County Floodplain  
1304 Ordinance 703 and the Wood County Shoreland Zoning Ordinance 704, and  
1305 all amendments thereto, are adopted and incorporated by reference and shall  
1306 apply to all dwellings, buildings, structures, development and land use within  
1307 the scope of this ordinance.

1308 10.3.2. **District Standards.** All the standards regarding density, building size,  
1309 setback, lot width, maximum lot coverage of the underlying district shall  
1310 apply unless otherwise regulated or prohibited by Wood County Ordinance  
1311 703 and/or 704.

- 1312           10.4.    **Development Constraints Overlay District (DC-O)**
- 1313           10.4.1. **Purpose:** The purpose of the Development Constraints Overlay is identifying
- 1314                     those lands with soils of moderate to severe limitations for residential
- 1315                     development. This area is prone to surface water flooding with major
- 1316                     flooding and raised ground water elevations approximately every ten years.
- 1317           10.4.2. **Permitted Uses:** All uses permitted in the underlying districts. All dwellings
- 1318                     must comply with UDC Code and local building codes.
- 1319           10.4.3. **Conditional Uses:** All uses listed as conditional in the underlying districts are
- 1320                     conditional uses in this district overlay.

1321 **11. ADMINISTRATION OF ZONING ORDINANCE**

1322 11.1. **Town Zoning Official:** A Town Zoning Official shall assist with administration  
 1323 of this ordinance. The Town Zoning Official shall have the authority to issue zoning  
 1324 permits or certificates of zoning compliance, **OR TO** refer requests for same to the Plan  
 1325 Commission for further review pursuant to Section 11.2. The Town Zoning Official  
 1326 shall also investigate all complaints, give notice of violations, enforce the provisions of  
 1327 this ordinance and take such other actions to implement this ordinance as may be  
 1328 determined from time to time by the Town Board or Plan Commission. The Town  
 1329 Zoning Official, or his or her duly authorized deputy or assistant, shall have the right  
 1330 to enter premises affected by this ordinance at reasonable hours for the purpose of  
 1331 inspection. The Town Chairperson shall designate the Town Zoning Official, subject  
 1332 to approval of the terms of appointment by the Town Board, and may designate an  
 1333 authorized deputy or assistant where prudent or necessary.

1334 11.2. **Plan Commission.** The Plan Commission is an appointed body with the primary  
 1335 duty of developing a land use plan and implementation measures for the Town. The  
 1336 Plan Commission makes recommendations to the Town Board, and the Town Board  
 1337 retains approval authority with respect to the Plan Commission's recommendations.

1338 11.2.1. **Authority.** The Plan Commission is created by ordinance adopted by the  
 1339 Town Board, pursuant to the authority in Wisconsin Statutes sections 60.62(4)  
 1340 and 62.23(1). The Plan Commission shall have such authority, duties and  
 1341 powers as provided by the Wisconsin Statutes, as set forth in this ordinance,  
 1342 and as directed from time to time by the Town Board.

1343 11.2.2. **Members and Alternate.** The Plan Commission shall consist of five voting  
 1344 members plus one alternate member. All members (including the alternate)  
 1345 shall be town residents. The alternate shall attend meetings, and shall have the  
 1346 right to vote but only when one of the five voting members is absent.

1347 11.2.3. **Appointments and Removal.** Members shall be appointed for three-year  
 1348 terms. Appointments shall be made by the Town Chairperson, subject to  
 1349 confirmation by the Town Board. The Town Chairperson may appoint town  
 1350 board members to the Commission and may appoint other town elected or  
 1351 appointed officials to the Commission, except that the Commission shall  
 1352 always have at least one citizen member who is not a town official. The terms  
 1353 of the members and alternate expire on April 30 of the designated year, and  
 1354 new appointments begin on May 1. Members of the Plan Commission who

- 1355 fail to attend three or more meetings may be removed from the Plan  
 1356 Commission by the Town Chairperson.
- 1357 11.2.4. **Vacancies.** Vacancies during a term shall be filled promptly by the Town  
 1358 Chairperson, subject to confirmation by the Town Board. Such appointments  
 1359 shall be for the remainder of the term.
- 1360 11.2.5. **Per Diems.** Per diems shall be paid to the **five voting members** as determined  
 1361 by resolution of the Town Board. The alternate, when attending ~~as a voting~~  
 1362 ~~member,~~ shall be paid the same compensation ~~as is provided to other voting~~  
 1363 ~~members.~~
- 1364 11.2.6. **Commission Presiding Officer.** The Town Board Chairperson shall select  
 1365 the presiding officer for the Plan Commission. The Presiding Officer shall be  
 1366 the Chairperson of the Plan Commission. The Plan Commission may elect a  
 1367 Vice Chairperson, who shall serve as the presiding officer in the Chairperson's  
 1368 absence.
- 1369 11.2.7. **Commission Secretary.** The Plan Commission shall appoint a commission  
 1370 secretary to serve as a permanent or temporary secretary. The secretary,  
 1371 following consultation with the Plan Commission Chairperson, shall: prepare,  
 1372 post and distribute agendas; record meeting minutes, which shall show the  
 1373 vote of each member on each question presented for vote; and, perform such  
 1374 other duties as set forth in this ordinance and as directed from time to time by  
 1375 the Plan Commission. Records of the Plan Commission shall be maintained in  
 1376 the Town Office.
- 1377 11.2.8. **Public Hearings.** The Plan Commission shall conduct the public hearings  
 1378 required by this ordinance and Wisconsin Statutes.
- 1379 11.2.9. **Meetings.** All meetings of the Plan Commission are subject to Wisconsin's  
 1380 Open Meetings Law. The Plan Commission may adopt such rules and  
 1381 procedures, as it deems necessary for the effective conduct of its business.  
 1382 The Plan Commission Chairperson shall call meetings at such time as he or  
 1383 she deems appropriate, provided that all meetings shall be held in compliance  
 1384 with Wisconsin's Open Meetings Law. Plan Commission meetings may also  
 1385 be called by written notice of a majority of the voting members of the Plan  
 1386 Commission or the Town Board. The Plan Commission shall keep minutes of  
 1387 its proceedings, and the commission secretary shall forward same to the Town  
 1388 Clerk in a timely manner. The Town Clerk, Plan Commission Chairperson or  
 1389 the Town Supervisor who serves on the Plan Commission shall report the  
 1390 minutes and recommendations of the Plan Commission to the Town Board  
 1391 promptly and in a manner that allows the Town Board to remain informed and  
 1392 take appropriate action on the recommendations.
- 1393 11.2.10. **Further Review.** If, in the best professional judgment of the Town Zoning  
 1394 Official, a zoning permit or other request made of the Town Zoning Official  
 1395 requires additional review due to the complexity of the proposal, impact to  
 1396 surrounding properties or existing land uses in the Town, or other factors  
 1397 warranting review by the Plan Commission, the Town Zoning Official shall  
 1398 refer the zoning permit to the Plan Commission for review and final decision  
 1399 on issuance or denial of the zoning permit.

- 1400 11.3. **Zoning Board of Adjustment:** The primary role of the Zoning Board of Adjustment  
 1401 (“Zoning Board”) is to hear and decide cases where there is an alleged error in the zoning  
 1402 decision or where a relaxation of the zoning ordinance is sought
- 1403 11.3.1. **Authority.** As required by Wisconsin Statutes section 60.65, the Town Board  
 1404 hereby provides for the creation of a Zoning Board. The Zoning Board may,  
 1405 in appropriate cases and subject to appropriate conditions and safeguards,  
 1406 provide for variances<sup>6</sup> to the terms of the zoning ordinance in harmony with  
 1407 its general purpose and intent and in accordance with general or specific rules  
 1408 therein contained. Nothing in this section of the ordinance entitled “Zoning  
 1409 Board of Adjustment” shall preclude the granting of variances by the Plan  
 1410 Commission or Town Board in accordance with this zoning ordinance
- 1411 11.3.2. **Jurisdiction.** The Zoning Board is authorized to serve as an administrative  
 1412 appeal body and, in appropriate cases and subject to appropriate conditions  
 1413 and safeguards, may grant variances to the terms of the ordinance in harmony  
 1414 with its general purpose and intent and in accordance with general or specific  
 1415 rules herein contained. The Zoning Board conducts an administrative appeal  
 1416 when an appropriate party legally contests an order or decision of the Town  
 1417 Zoning Official. The Zoning Board makes a decision to grant or deny a  
 1418 variance when a landowner requests a relaxation of a dimensional or use  
 1419 standard specified in the zoning ordinance.
- 1420 11.3.3. **Subject Matter Jurisdiction.** As specified in Wisconsin Statutes, the subject  
 1421 matter jurisdiction of the Zoning Board includes general zoning, construction  
 1422 site erosion control at sites where the construction activities do not include the  
 1423 construction of a building (such that other regulatory provisions take  
 1424 precedence), storm water management zoning, and public utility permits. The  
 1425 Zoning Board shall also hear appeals of decisions regarding the interpretation  
 1426 and application of the Town Building Code, as permitted by law, and in  
 1427 accordance with the procedures set forth herein, as modified for review of the  
 1428 Town Building Code.
- 1429 11.3.4. **Members; Appointments and Removal.** The Zoning Board shall consist of  
 1430 3 members appointed by the Town Chairperson, subject to confirmation of the  
 1431 Town Board. Not more than one town board supervisor may be a member of  
 1432 the Zoning Board. Plan Commission members shall not be a member of the  
 1433 Zoning Board. The initial terms of the members of the Zoning Board are one,  
 1434 2 and 3 years, respectively, starting from the first day of the month next  
 1435 following the appointment. Successors shall be appointed at the expiration of  
 1436 each term and their term of office shall be 3 years and until their successors  
 1437 are appointed. Members of the Zoning Board shall reside within the Town.  
 1438 The Zoning Board shall elect a chairperson to preside over meetings.  
 1439 Members of the Zoning Board shall be removable by the Town Chairperson  
 1440 for cause upon written charges and after public hearing.

---

<sup>6</sup> The phrase “make special exceptions,” as used in the Wisconsin Statutes in this context, refers to what is defined as “variances” in this ordinance.

- 1441 11.3.5. **Per Diems.** Per diems shall be paid to the ~~three voting~~ members as  
 1442 determined by resolution of the Town Board. An alternate, when attending ~~as~~  
 1443 ~~a voting member~~, shall be paid the same compensation as is provided to other  
 1444 ~~voting~~ members.
- 1445 11.3.6. **Zoning Board Secretary.** The Zoning Board may employ a secretary and  
 1446 other employees, in accordance with a budget set by the Town Board.
- 1447 11.3.7. **Vacancies.** Vacancies shall be promptly filled by the Town Board in the same  
 1448 manner as initial appointments, except that the term of appointment shall be  
 1449 for the unexpired terms of members whose terms become vacant.
- 1450 11.3.8. **Alternates.** The Town Chairperson shall appoint, for staggered terms of 3  
 1451 years, 2 alternate members of the Zoning Board, in addition to the 3 members  
 1452 above provided for. Appointments shall be subject to confirmation by the  
 1453 Town Board. Annually, the Town Chairperson shall designate one of the  
 1454 alternate members as 1st alternate and the other as 2nd alternate. The 1st  
 1455 alternate shall act, with full power, only when a member of the board refuses  
 1456 to vote because of interest or when a member is absent. The 2nd alternate shall  
 1457 so act only when the 1st alternate so refuses or is absent or when more than  
 1458 one member of the board so refuses or is absent. The above provisions, with  
 1459 regard to removal and the filling of vacancies, shall apply to such alternates.
- 1460 11.3.9. **Rules of Procedure.** The Zoning Board shall adopt rules in accordance with  
 1461 the provisions of this zoning ordinance. Meetings of the Zoning Board shall  
 1462 be held at the call of the Zoning Board Chairperson and at such other times as  
 1463 the Zoning Board may determine. The Zoning Board Chairperson, or in the  
 1464 Zoning Board Chairperson's absence, the acting Zoning Board Chairperson,  
 1465 may administer oaths and compel the attendance of witnesses. All meetings of  
 1466 the Zoning Board shall be open to the public. The Zoning Board shall keep  
 1467 minutes of its proceedings, showing the vote of each member upon each  
 1468 question, or, if absent or failing to vote, indicating such fact, and shall keep  
 1469 records of its examinations and other official actions, all of which shall be  
 1470 immediately filed in the Town Office and shall be a public record.
- 1471 11.3.10. **Quorum.** If a quorum is present, the Zoning Board may take action under this  
 1472 subsection by a majority vote of the members present.
- 1473 11.3.11. **Appeal to Zoning Board.** Appeals to the Zoning Board may be taken by any  
 1474 person aggrieved or by any officer, department, board or department of the  
 1475 Town affected by any decision of the Town Zoning Official. Such appeal shall  
 1476 be taken within thirty (30) days of the action giving rise to the appeal, or the  
 1477 right to appeal the action shall be deemed waived and the action shall stand.
- 1478 a. **Powers of the Zoning Board.** The Zoning Board shall have the following  
 1479 powers: To hear and decide appeals where it is alleged there is error in any  
 1480 order, requirement, decision or determination made by an administrative  
 1481 official in the enforcement of this section or of any ordinance adopted pursuant  
 1482 thereto; to hear and decide special exception to the terms of the ordinance upon  
 1483 which such board is required to pass under such ordinance; to authorize upon  
 1484 appeal in specific cases such variance from the terms of the ordinance as will  
 1485 not be contrary to the public interest, where, owing to special conditions, a

1486 literal enforcement of the provisions of the ordinance will result in practical  
 1487 difficulty or unnecessary hardship, so that the spirit of the ordinance shall be  
 1488 observed, public safety and welfare secured, and substantial justice done. In  
 1489 exercising the above mentioned powers such board may, in conformity with  
 1490 the provisions of such section, reverse or affirm, wholly or partly, or may  
 1491 modify the order, requirement, decision or determination appealed from, and  
 1492 may make such order, requirement, decision or determination as ought to be  
 1493 made, and to that end shall have all the powers of the officer from whom the  
 1494 appeal is taken, and may issue or direct the issue of a permit.

1495 **b. Initiation of Appeal.** The appeal shall be commenced as described in the  
 1496 Rules and Procedures of the Zoning Board, if any, or by filing with the Town  
 1497 Clerk and the Zoning Board a notice of appeal specifying the grounds thereof.  
 1498 The person receiving the notice shall forthwith transmit to the Zoning Board all  
 1499 the papers constituting the record upon which the action appealed from was  
 taken.

1500  
 1501 **c. Stay During Appeal to Zoning Board.** An appeal shall stay all legal  
 1502 proceedings in furtherance of the action appealed from, unless the officer from  
 1503 whom the appeal is taken certifies to the Zoning Board after the notice of  
 1504 appeal shall have been filed with the officer, that by reason of facts stated in  
 1505 the certificate a stay would, in the officer's opinion, cause imminent peril to life  
 1506 or property. In such case proceedings shall not be stayed otherwise than by a  
 1507 restraining order which may be granted by the Zoning Board or by a court of  
 1508 record on application, on notice to the officer from whom the appeal is taken,  
 1509 and on due cause shown.

1510 **d. Hearing Process for Zoning Board.** The Zoning Board shall fix a reasonable  
 1511 time for the hearing of the appeal or other matter referred to it, and give public  
 1512 notice thereof, as well as due notice to the parties in interest, and decide the  
 1513 same within a reasonable time. At the hearing, any party may appear in person  
 1514 or by agent or by attorney. Notice of the decision shall be provided by U.S.  
 1515 mail to the parties who appear at the hearing, using the address provided to the  
 1516 Zoning Board at the hearing.

1517 **e. Certiorari Review by Court.** Any person or persons, jointly or severally  
 1518 aggrieved by any decision of the Zoning Board, or any taxpayer, or any officer,  
 1519 department, board or subunit of the Town, may, within 30 days after the filing  
 1520 of the decision by the Zoning Board, commence an action seeking the remedy  
 1521 available by certiorari. The court shall not stay proceedings upon the decision  
 1522 appealed from, but may, on application, on notice to the Zoning Board and on  
 1523 due cause shown, grant a restraining order. The Zoning Board shall not be  
 1524 required to return the original papers acted upon by it, but it shall be sufficient  
 1525 to return certified or sworn copies thereof. If necessary for the proper  
 1526 disposition of the matter, the court may take evidence, or appoint a referee to  
 1527 take evidence and report findings of fact and conclusions of law as it directs,  
 1528 which shall constitute a part of the proceedings upon which the determination  
 1529 of the court shall be made. The court may reverse or affirm, wholly or partly,  
 1530 or may modify, the decision brought up for review. Costs shall not be allowed

1531 against the Zoning Board unless it shall appear to the court that the board acted  
 1532 with gross negligence or in bad faith, or with malice, in making the decision  
 1533 appealed from.

## 1534 12. PERMITS AND INSPECTIONS; VARIANCES

1535 12.1. **Types of Permits:** There are many types of permits related to and required for land use  
 1536 and structures. These include, but are not limited to, building permits<sup>7</sup>, County permits<sup>8</sup>,  
 1537 State permits<sup>9</sup>, zoning permits, and conditional use permits. Nothing in this zoning  
 1538 ordinance precludes the need for a person to obtain other necessary federal, state or local  
 1539 permits. The types of permits authorized by this ordinance are zoning permits,  
 1540 certificates of zoning compliance and conditional use permits.

1541 12.2. **Permits Required.** No changes in the use of land, other than those stated for that zone  
 1542 and in compliance with the regulations of that zone, shall hereafter be permitted until a  
 1543 zoning permit, conditional use permit and/or certificate of zoning compliance has been  
 1544 issued in accordance with this ordinance, unless otherwise required by law.

### 1545 12.3. Zoning Permits and Certificates of Compliance

1546 12.3.1. **Purpose of Zoning Permits and Certificates of Compliance.** The primary  
 1547 purpose of zoning permits is to ensure that land use in the Town is in  
 1548 compliance with provisions of this ordinance and the Comprehensive Plan. A  
 1549 zoning certificate of compliance is issued to provide confirmation of  
 1550 compliance for the owner, as of the date of issuance.

1551 12.3.2. **Zoning Permits Required.** A zoning permit shall be required when a new  
 1552 building is erected or an existing building is added to, structurally altered,  
 1553 moved or changed in use. No new building shall hereafter be erected, and no  
 1554 existing building shall be added to, structurally altered, moved or changed in  
 1555 use, nor shall any nonconforming building be repaired or restored, in any  
 1556 district, until a zoning permit has been issued in accordance with this  
 1557 ordinance, unless otherwise required by law.

1558 12.3.3. **Zoning Permit Application.**<sup>10</sup> To obtain a zoning permit, the applicant shall  
 1559 file an application and a development plan with the Town Clerk, who will then  
 1560 forward the application to the Town Zoning Official. The zoning permit  
 1561 application shall contain the following information: name and address of the  
 1562 owner of the property; legal description; size and location of the building to be  
 1563 erected or moved on or onto the property; proposed use of the building or  
 1564 premises; type of construction; estimated cost and such other information that

<sup>7</sup> Building permits are regulated under the Town's Building Code Ordinance, not under this Zoning Ordinance.

<sup>8</sup> For example, septic systems require sanitation permits issued by Wood County.

<sup>9</sup> For example, certain commercial buildings require State site plan review and permits from the Wisconsin Department of Safety and Professional Services (DSPS).

<sup>10</sup> A zoning permit application is often very similar to a building permit application and it is within the Town Zoning Official's discretion to review the building permit application and then determine what, if any, additional information will be required for the applicant to complete the zoning permit application. Similarly, it is within the Town Zoning Official's discretion to request that the zoning permit application be completed and reviewed first and the building permit application second.

- 1565 the Town Zoning Official may reasonably require. The application shall be  
 1566 signed by the owner or his or her duly authorized representative or agent;  
 1567 provided, however, that, if a prospective owner desires a prior ruling on a  
 1568 proposed construction or use before consummation of purchase, he or she may  
 1569 apply for a permit as a prospective owner, and, if a permit be denied, he or she  
 1570 may appeal the denial as set forth in this ordinance. If the Town Zoning  
 1571 Official cannot determine compliance with the provisions of this ordinance  
 1572 from the application and development plan submitted by the applicant and/or  
 1573 other information reasonably known by the Town Zoning Official or designee,  
 1574 the Town Zoning Official may require additional information. The application  
 1575 shall not be considered complete, and no action shall be taken thereon, until  
 1576 such additional information has been received.
- 1577 12.3.4. **Issuance of Zoning Permit.**<sup>11</sup> It is within the Town Zoning Official's  
 1578 discretion to refer complete applications to the Plan Commission for input,  
 1579 recommendations and/or a determination prior to issuance or denial of a  
 1580 zoning permit. A zoning permit shall be issued if and only if it has been  
 1581 satisfactorily determined by the Town Zoning Official, and Plan Commission  
 1582 where applicable, that the use of land and buildings set forth in the zoning  
 1583 permit application is consistent and in compliance with this ordinance
- 1584 12.3.5. **Display Card Required.** Coincident with issuance of a zoning permit, the  
 1585 Town Zoning Official shall prepare a card certifying that a zoning permit has  
 1586 been issued. This card shall bear the same number as the zoning permit and  
 1587 identify the construction and premises covered by the zoning permit. This card  
 1588 shall be posted in a conspicuous place on the premises during the construction,  
 1589 and no construction shall begin until this card has been posted. The property  
 1590 owner(s) and contractor(s) are responsible for determining location  
 1591 compliance prior to commencing construction. For purposes of this ordinance,  
 1592 start of construction shall be when any earth disturbing activity takes place  
 1593 that will lead to the installation of footings, posts, pilings or foundations. Earth  
 1594 disturbing activity for the purpose of soil evaluation or testing shall not be  
 1595 considered the start of construction.
- 1596 12.3.6. **Void by Misrepresentation.** Any permit obtained through material  
 1597 misrepresentation shall be null and void.
- 1598 12.3.7. **Expiration.** A zoning permit issued pursuant to this ordinance shall expire  
 1599 one year from the date of issuance if construction is not started within that  
 1600 time and, furthermore, shall expire if construction once started does not  
 1601 diligently proceed to completion within two years from the date of issuance.
- 1602 12.3.8. **Stop Work Order.** Whenever the Town Zoning Official finds that any  
 1603 construction does not comply with the provisions of this ordinance, the Town  
 1604 Zoning Official shall post, in a conspicuous place on the premises, a stop work  
 1605 order. In addition to imposing fines for violations of stop work orders, the

<sup>11</sup> The Town Zoning Official may elect to place a check-off for a zoning permit on the building permit form currently used by the Town, or develop and use such other form as the Town Zoning Official deems appropriate.

- 1606 Town may seek injunctive relief as it deems appropriate for enforcing the  
 1607 provisions of this ordinance.
- 1608 **12.3.9. Zoning Certificate of Compliance.** Upon completion of a project for which  
 1609 a zoning permit is required, the owner shall notify the Town Zoning Official  
 1610 and request an inspection to determine compliance. This inspection must be  
 1611 made before a zoning certificate of compliance may be issued.
- 1612 a. If location compliance is necessary, the owner shall stake and/or survey the  
 1613 property in a manner that allows the Town Zoning Official to verify location  
 1614 compliance. For construction which is located 10' or more from the required  
 1615 setback lines, a location survey is not required. If the Town Zoning Official is  
 1616 unable to accurately verify the location of a building on its lot, no zoning  
 1617 certificate of compliance shall issue.
- 1618 b. A zoning certificate of compliance may also be requested following a change  
 1619 in use of land or a building where the change does not require a conditional use  
 1620 permit, a zoning amendment or a variance. Applications for a zoning  
 1621 certificate of compliance following a change in use shall be completed in the  
 1622 same manner as an application for a zoning permit. Every certificate of  
 1623 compliance shall state the use and occupancy and the location of the building  
 1624 or buildings and indicate that the use of land complies with all of the  
 1625 provisions of this ordinance. The Town Zoning Official shall not issue a  
 1626 certificate of compliance until any related construction or work is substantially  
 1627 complete.
- 1628 **12.4. Conditional Use Permit (CUP):** When the intended or actual use of land or  
 1629 buildings is listed in this ordinance as a conditional use, a conditional use permit shall  
 1630 be required prior to engaging in the conditional use. Prior to issuance, but after receipt  
 1631 of a complete application,<sup>12</sup> the Plan Commission shall conduct a public hearing.  
 1632 Notice of the public hearing shall be published as a Class 1 notice and mailed by U.S.  
 1633 mail<sup>13</sup> to all adjacent landowners.<sup>14</sup> Following consideration of the complete  
 1634 application and the presentation and comments made at the public hearing, the Plan  
 1635 Commission may recommend approval, approval with conditions or denial of the  
 1636 application. The Plan Commission's recommendation shall be conveyed to the Town  
 1637 Board. The Town Board shall thereafter review the complete application and the  
 1638 recommendation from the Plan Commission, and determine whether to approve,  
 1639 approve with conditions or deny the application for a conditional use permit.  
 1640 Additional requirements for the application process and issuance of conditional use  
 1641 permits are set forth in this ordinance.

---

<sup>12</sup> The Town Zoning Official shall make this initial determination as to the completeness of the application. The Plan Commission may require additional information from the applicant prior to issuance of the conditional use permit.

<sup>13</sup> The mailing shall be sufficient if addressed to the owner specified in the tax roll, and deposited in the U.S. mail postage paid at least ten (10) days prior to the public hearing.

<sup>14</sup> A landowner is considered "adjacent" if the landowner shares a boundary line with the applicant property. The Town may, but is not required to, mail notice to additional persons.

- 1642 12.4.1. **Conditional Use Permit Application Procedure:** The purpose of these  
 1643 procedures is to give the Town Board, Plan Commission and adjacent property  
 1644 owners sufficient information to make an informed decision that is in the  
 1645 interest of public health, safety and welfare. Applications for conditional use  
 1646 permits shall be submitted to the Town Zoning Official and shall be  
 1647 accompanied by scale maps or drawings with dimensions prepared to the best  
 1648 of the applicant's ability, showing legibly and accurately the location, size and  
 1649 shape of the lot(s) involved, of any proposed structures, including the relation  
 1650 of abutting streets and any abutting lakes or streams, and the existing and  
 1651 proposed use of each structure and lot. If relevant, the application shall  
 1652 describe the number of families to be accommodated, or the number of  
 1653 persons that would normally occupy the building or structure. The application  
 1654 shall contain such other information as deemed prudent and necessary, as  
 1655 determined by the Town Zoning Official and/or the Plan Commission and/or  
 1656 Town Board.
- 1657 12.4.2. **Expiration for Failure to Commence Work:** If the applicant has not  
 1658 substantially commenced work within one (1) year of the date of issuance of  
 1659 the conditional use permit, the conditional use permit shall expire. Upon the  
 1660 applicant's request, and provided that good cause is shown, the Town Board  
 1661 may grant an extension of the permit for an additional six (6) month period
- 1662 12.4.3. **Expiration for Failure to Complete Work:** If the applicant has not  
 1663 substantially completed work within two (2) years of the date of issuance of  
 1664 the conditional use permit, the conditional use permit shall expire and the  
 1665 applicant shall restore the premises as appropriate and only engage in  
 1666 permitted uses. Upon the applicant's request, and provided that good cause is  
 1667 shown, the Town Board may grant an extension of the permit for an  
 1668 additional six (6) month period.
- 1669 12.4.4. **Expiration for Failure to Engage in Conditional Use:** If the applicant  
 1670 finishes the work and uses the property as allowed by the CUP, but later  
 1671 discontinues the allowed use for a period of two (2) or more years, then the  
 1672 CUP shall expire and be of no further force or effect. If the same or another  
 1673 person wishes to engage in the conditional use, a new application for a  
 1674 conditional use permit must be filed.
- 1675 12.4.5. **Stop Work Order.** Whenever the Town Zoning Official finds that any  
 1676 construction does not comply with the provisions of this ordinance, the Town  
 1677 Zoning Official shall post, in a conspicuous place on the premises, a stop work  
 1678 order. In addition to imposing fines for violations of stop work orders, the  
 1679 Town may seek injunctive relief as it deems appropriate for enforcement for  
 1680 the provisions of this ordinance.
- 1681 12.4.6. **Permit Issued to Person(s) and/or Runs with the Land; Conditions to be**  
 1682 **Specified.** The conditional use permit issued shall specify the terms of  
 1683 approval in writing including requirements and restrictions imposed (such as  
 1684 but not limited to, hours of operation, parking, signage, noise, fencing), review  
 1685 requirements (such as but not limited to, annual review to assure compliance),  
 1686 and whether the CUP is personal to the applicant or runs with the land. For

- 1687 example, a CUP for a home occupation will generally be personal to the  
 1688 applicant, but a CUP for a parcel on which a tavern is to be constructed will  
 1689 generally, run with the land.<sup>15</sup> A CUP that runs with the land remains subject  
 1690 to regular inspection/review or inspection/review generated by complaints,  
 1691 and may thereafter be subject to the imposition of additional requirements by  
 1692 the Town Zoning Official, Plan Commission and/or Town Board.
- 1693 12.4.7. **Denial.** The basis for denial of a CUP shall be specified in writing.
- 1694 12.4.8. **Reapplication for CUP following Denial.** For a period of one (1) year after  
 1695 denial of same, the Town shall not consider a new application for the same or  
 1696 substantially similar conditional use permit.
- 1697 12.5. **Variances** In recognition of the fact that zoning ordinances cannot be written to  
 1698 address every circumstance, zoning ordinances must include procedures for seeking  
 1699 relief from strict adherence to the zoning ordinance. This is done by granting to the  
 1700 landowner the ability to obtain a “variance” or “zoning variance” which authorizes a  
 1701 landowner to maintain a use that is otherwise prohibited by the zoning ordinance. (*See*  
 1702 *also definitions and section entitled “Zoning Board of Adjustment.”*)
- 1703 12.5.1. **Appeals.** To obtain a variance, a person must appeal to the Zoning Board of  
 1704 Adjustment or Zoning Board. (*See section entitled “Zoning Board of*  
 1705 *Adjustment” for details.*)
- 1706 12.5.2. **Variance Criteria:** To qualify for a variance it must be demonstrated that the  
 1707 property meets all of the following three requirements:
- 1708 *a. Unnecessary Hardship*
- 1709 1) For use variance – no reasonable use of the parcel as a whole  
 1710 2) For area variance – non-compliance with standards would unreasonably  
 1711 prevent landowner from using property for permitted purpose or be  
 1712 unnecessarily burdensome.  
 1713 3) Hardship may not be self-created.  
 1714 4) Economic or financial hardships is not justification.
- 1715 *b. Unique Property Limitations*
- 1716 1) Limitations such as steep slopes, wetland, shape or size prevent  
 1717 compliance with ordinance.  
 1718 2) Limitations common to a number of properties is not justification.  
 1719 3) Circumstances of the individual is not justification
- 1720 *c. No Harm to Public Interest*
- 1721 1) Variance may not harm public interest: Look to ordinance purpose and  
 1722 intent for guidance.  
 1723 2) Short term, long term and cumulative impacts on neighborhood,  
 1724 community and general public.
- 1725 12.5.3. **Expiration for Failure to Commence Work:** Where applicable, if the  
 1726 applicant has not substantially commenced work for which the variance was

---

<sup>15</sup>Note that obtaining a zoning permit does not alter the applicant’s need to meet other requirements. For example, a tavern owner would still need to obtain the appropriate liquor license and, even if the CUP ran with the land, the liquor license would not. (*See Wisconsin Statutes Ch. 125 and local ordinances for liquor license requirements.*)

- 1727                                   obtained within one (1) year of the date of issuance of the variance, the  
 1728                                   variance shall expire, unless otherwise provided in the variance.
- 1729           12.5.4. **Expiration for Failure to Complete Work:**       Where applicable, if the  
 1730                                   applicant has not substantially completed work for which the variance was  
 1731                                   obtained within two (2) years of the date of issuance of the variance, then,  
 1732                                   unless otherwise provided in the variance, the variance shall expire and the  
 1733                                   applicant shall restore the premises as appropriate and only engage in  
 1734                                   permitted uses.
- 1735           12.5.5. **Variance Runs with the Land; Conditions to be Specified.** Any variance  
 1736                                   approved shall specify terms and conditions of approval in writing including  
 1737                                   requirements and restrictions imposed, and review requirements (if any).  
 1738                                   Variances run with the land, unless otherwise specified.
- 1739           12.5.6. **Denial.** The basis for denial of a variance shall be specified in writing.
- 1740           12.5.7. **Reapplication for Variance following Denial.** For a period of one (1) year  
 1741                                   after denial of same, the Zoning Board shall not consider a new application for  
 1742                                   the same or substantially similar variance.
- 1743           12.6. **Exemptions**
- 1744                                   12.6.1. The following uses are exempted by this ordinance and permitted in any  
 1745                                   zoning district, subject to other applicable regulations: poles, wires, cables,  
 1746                                   conduits, vaults, laterals, pipe mains, valves or any other similar distributing  
 1747                                   equipment for telephone, cable TV or other communications, electric power,  
 1748                                   gas, water and sewer lines
- 1749           12.6.2. The provisions in this ordinance regarding filling, grading and work in respect  
 1750                                   to waterways shall not apply to the construction and repair of public roads,  
 1751                                   flood control structures, or conservation practices such as terracing,  
 1752                                   installation of diversions, grass waterways, subsurface drainage, non-  
 1753                                   navigable drainage ditches, stream stabilization by rip-rapping or vegetative  
 1754                                   cover, ponds used for agriculture purposes or non-floating docks accessory to  
 1755                                   private dwellings. This exemption does not affect applicable state or federal  
 1756                                   law requirements.
- 1757           12.7. **Use regulations**
- 1758                                   12.7.1. **Uses Restricted:** In any zone no building or land shall be used and no building  
 1759                                   shall be hereafter erected, structurally altered or relocated except for one or  
 1760                                   more of the uses as hereinafter stated for that zone and in compliance with the  
 1761                                   regulations hereinafter established for that zone. Whenever the Town Zoning  
 1762                                   Official finds that any construction does not comply with the provisions of this  
 1763                                   ordinance, the Town Zoning Official shall post, in a conspicuous place on the  
 1764                                   premises, a stop work order. In addition to imposing fines for violations of  
 1765                                   stop work orders, the Town may seek injunctive relief, as it deems appropriate  
 1766                                   for enforcement for the provisions of this ordinance.       *(See also General*  
 1767                                   *Provisions section of this ordinance regarding Violations and Penalties.)*
- 1768                                   12.7.2. **Accessory Uses:** In any zone accessory buildings and uses customarily  
 1769                                   incident to the permitted uses in that zone shall be permitted subject to such

1770 requirements as may be hereinafter designated for that zone in which they are  
1771 located.

1772 12.7.3. Temporary Uses: The Town Board may permit uses such as shelter for  
1773 materials and equipment being used in the construction of a permanent  
1774 structure.

1775 12.7.4. Unclassified Uses: In case of question as to the classification of a use, the  
1776 question shall be submitted to the Plan Commission for determination.

1777 12.7.5. Public Utilities: The Zoning Board may permit, in appropriate cases and  
1778 subject to appropriate conditions and safeguards in harmony with the general  
1779 purpose and intent of the ordinance, a building or premises to be erected or  
1780 used for such public utility purposes in any location which is reasonably  
1781 necessary for the public convenience and welfare.

## 1782 12.8. Visual clearance

1783 12.8.1. In each quadrant of every public street or road intersection, there shall be  
1784 designated a clear vision triangle, bounded by the street or road centerlines  
1785 and a line connecting points on said centerlines at a specified distance from  
1786 their point of intersection.

1787 12.8.2. The use of the term "triangle" in this section shall not be construed to preclude  
1788 reasonable modifications of a triangular shaped area, including modifications  
1789 resulting from curving streets or roads.

1790 12.8.3. The term "centerline" in this section shall be interpreted as follows:

1791 a. Where there is an undivided pavement within a right-of-way, the centerline  
1792 shall be the centerline of that pavement, irrespective of whether or not that  
1793 coincides with the centerline of the right-of-way.

1794 b. Where there is a divided pavement within a right-of-way the centerline shall be  
1795 the centerline of the median strip between the pavements, except as otherwise  
1796 specified herein.

1797 c. Where there is a divided pavement within a right-of-way and the distance  
1798 between the centerlines of the pavements, measured along the centerline of the  
1799 intersecting street or road is 60 feet or greater, the centerlines of the pavements  
1800 shall be used separately to designate the clear vision triangles.

1801 d. The distance specified from the point of intersection of the centerlines to the  
1802 aforesaid points on the centerlines shall be as specified in the table 1.

1803  
1804

Table 1.1

<i>Type of Road</i>	<i>Triangle Side Distances</i>
State and Federal Highways	300 Feet
County Trunk Highways	200 Feet
Town Roads	150 Feet
Railroad Crossings	300 Feet

1805 12.8.4. Within the clear vision triangle, no object shall be allowed above a height of  
1806 2½ feet above average elevation of the streets at the aforesaid points on their  
1807 respective centerlines, if it substantially obstructs the view across the triangle.

- 1808 12.8.5. In situations where trees of large diameter, large numbers of trees, or some  
 1809 combination of these are present, this provision shall be construed to mean  
 1810 that a sufficient number of trees shall be removed so as to render an object,  
 1811 such as a motor vehicle, clearly visible across the clear vision triangle from  
 1812 one street or road to another, the intent being to provide for the public safety.  
 1813 However, it shall not necessarily be construed to mean that every tree in the  
 1814 clear vision triangle must be removed. In a like manner, this restriction shall  
 1815 not apply to the posts and wires of wire fences, provided that they do not  
 1816 obstruct visibility across the clear vision triangle. Agricultural crops are also  
 1817 exempt from this provision.
- 1818 **12.9. Setback**
- 1819 12.9.1. Class A (state or federal) highway setback shall be 110 feet from the  
 1820 centerline of the highway or 50 feet from the right-of-way line, whichever is  
 1821 greater. Class B (county) highway setback shall be 30 feet from the right-of-  
 1822 way line. Class C (town) highway setback shall be 30 feet from the right-of-  
 1823 way line.
- 1824 12.9.2. For purposes of this section, “Highway” and “Right-of-Way” shall mean any  
 1825 existing road, or any road that has been dedicated and accepted by the town, or  
 1826 any road right-of-way, planned or constructed, which is designated on the  
 1827 town Official Map.
- 1828 12.9.3. Structures Permitted within Setback Lines
- 1829 a. Open fences
- 1830 b. Petroleum and gas transmission lines; telephone, telegraph and power  
 1831 transmission towers, poles and lines; and portable equipment both above and  
 1832 below ground that are readily removable in their entirety. Additions to and  
 1833 replacements of all such structures may be made, provided the owner files with  
 1834 the Town Zoning Official of the Town of Saratoga an agreement in writing that  
 1835 the owner will move or remove all new construction, additions and  
 1836 replacements erected after adoption of this ordinance at the owner’s expense,  
 1837 when necessary to the public interest (i.e. highway construction, airport, sewer  
 1838 and water lines, etc.)
- 1839 c. Underground structures not capable of being used as foundations for future  
 1840 prohibited over ground structures.
- 1841 d. The planting and harvesting of field crops, shrubbery and trees, except that no  
 1842 trees, shrubbery or field crops shall be planted so as to constitute a substantial  
 1843 obstruction to the view of motorists and pedestrians across the vision clearance  
 1844 triangle from one highway or street to another.
- 1845 e. Access or frontage roads constructed by public authorities according to plans  
 1846 approved by the County Highway Committee.
- 1847 f. Permitted signs and signs placed by public authorities for the guidance or  
 1848 warning of motorists.
- 1849 **12.10. Non-Conforming Uses**
- 1850 12.10.1. Any nonconformity must have included all of the following prior to adoption  
 1851 of this ordinance:

- 1852 a. Must have existed on the property in some tangible or physical way; and,  
 1853 b. Must have been legal before adoption of this ordinance; and,  
 1854 c. Could not be created by right today.
- 1855 12.10.2. Building Repair: Provisions of this ordinance shall not be construed to  
 1856 prevent the customary and necessary maintenance or repairs of buildings,  
 1857 utilities, and property.
- 1858 12.10.3. Continuation of Nonconforming Uses: Any nonconforming lot, structure or  
 1859 use which existed lawfully at the time of the adoption of this ordinance and  
 1860 which remains nonconforming and any such lot, structure or use which shall  
 1861 become nonconforming upon the adoption of this ordinance or of any  
 1862 subsequent amendment thereof may be continued subject to the limitations of  
 1863 this ordinance. The limitations on nonconforming uses are intentional, and  
 1864 have been expressly included in this ordinance to further the public health,  
 1865 safety and general welfare of the Town. Therefore, this ordinance shall be  
 1866 interpreted and applied in a manner that reflects the Town's underlying  
 1867 determination that the land uses set forth in this ordinance are in the public  
 1868 interest. Nonconforming uses are discouraged and limited in order to bring  
 1869 land use in the Town up to the standards set forth in this ordinance.
- 1870 12.10.4. Nonconforming Use:
- 1871 a. Limitations: No nonconforming use shall be expanded or enlarged. No  
 1872 nonconforming use shall include lots or parcels other than the one on which the  
 1873 nonconforming use is located, even if other lots or parcels are under common  
 1874 ownership.
- 1875 b. Discontinuance: If a nonconforming use is discontinued for 12 consecutive  
 1876 months, any future use of the structure shall conform to the regulation of the  
 1877 zone in which it is located.
- 1878 12.10.5. Nonconforming Structure:
- 1879 a. Limitations: No such structure shall be expanded or enlarged in excess of 50  
 1880 percent of its appraised value except in conformity with the regulations of this  
 1881 ordinance.
- 1882 b. Restoration due to damage or destruction: A nonconforming structure may be  
 1883 restored to the size, location, and use it had immediately before the damage or  
 1884 destruction occurred provided the damage or destruction was caused by violent  
 1885 wind, vandalism, fire, flood, ice, snow, mold or infestation. A structure may  
 1886 be larger than the size it was immediately before the damage or destruction if  
 1887 necessary for the structure to comply with applicable state or federal  
 1888 requirements.
- 1889 c. Relocation: Should a nonconforming structure be moved, it shall thereafter  
 1890 conform to the regulations of the zone to which it is moved.
- 1891 d. Lot Lines: The size and shape of a lot shall not be altered in any way so as to  
 1892 increase the degree of nonconformity of a building or its use.
- 1893 e. Replacement: No nonconforming structure shall be replaced except when the  
 1894 Plan Commission and Town Board approve such replacement.
- 1895 12.10.6. Nonconforming Lot:
- 1896 a. Limitations: No use of a nonconforming lot shall be expanded or enlarged.

1897 b. Discontinuance: If the use or structure on a nonconforming lot is discontinued  
1898 for 12 consecutive months, any further use of the lot shall conform to the  
1899 regulations of the zone in which it is located unless.

1900 **13. LIGHTING REGULATIONS:** It is the intent of this section to encourage outdoor lighting practices  
1901 and systems, which will minimize light pollution, glare, and light trespass while maintaining  
1902 nighttime safety, utility, security and productivity in the Town of Saratoga. This section shall  
1903 apply to all zoning districts unless stated otherwise.

1904 13.1. All lighting in the Commercial and Industrial Districts, must be down lit or shielded in a  
1905 manner that light rays emitted by the fixture either directly from the lamp or indirectly  
1906 from the fixture are projected below a horizontal plane running through the lowest  
1907 point on the fixture where the light is emitted. Examples include, but are not limited to,  
1908 spotlights, floodlights and other sources of illumination used to illuminate buildings,  
1909 signs, landscaping, street graphics, parking and loading areas,.

1910 13.2. All lighting must be directed away from adjacent properties and public rights-of-way to  
1911 prevent light from trespassing or spilling onto those properties.

1912 13.3. There shall be no flashing, revolving or intermittent lighting, which could be considered  
1913 a nuisance or distraction to vehicular traffic.

1914 13.4. Searchlight, lasers or any similar high-intensity light shall not be permitted, except use  
1915 in emergencies by police and fire personnel or at their direction.

1916 13.5. All outdoor flood light projection above horizontal is prohibited.

1917 13.6. Only streetlight approved by the Town are permitted. For the purpose of this section  
1918 "Streetlights or street lighting" means lighting specifically designed and constructed for  
1919 the purpose of illuminating a public roadway.

1920 13.7. Lighting the American flag, outdoor athletic fields, courts, tracks, ranges, and airports  
1921 are exempt from all lighting requirements of this section.

1922 13.8. Temporary lighting, which does not conform to the provisions of this section, may be  
1923 allowed for a total of not longer than 30 days within a year.

1924 **14. OFF-STREET PARKING AND LOADING**

1925 14.1. **Purpose:** The purpose of this section is to promote public safety and welfare by  
1926 reducing congestion on public streets and roads, by requiring sufficient off-street  
1927 parking, loading, and maneuvering space.

1928 14.2. **General Provisions**

1929 14.2.1. Minimum size regulations: A minimum of 180 square feet is required for each  
1930 non-accessible parking space. Parking spaces shall be not less than nine feet in  
1931 width and eighteen feet in length, plus adequate access and maneuvering area.  
1932 The minimum size requirements of the 2010 Americans with Disabilities Act  
1933 (ADA) Standards for Accessible Design may be used for accessible parking  
1934 spaces rather than the dimensions previously listed.

1935 14.2.2. Reduction and use of parking and loading space: On-site parking facilities  
1936 existing on the effective date of this section shall not be reduced to an amount  
1937 fewer than required herein. If an existing structure or use with fewer than the  
1938 number of parking and loading spaces required under this section is expanded  
1939 by less than fifty percent of its gross area, additional parking shall be required  
1940 only for the addition. If, however, the expansion is greater than fifty percent of  
1941 the original structure or use, the number of parking spaces required shall

- 1942                    comply with this section. ADA requirements for accessible parking may apply  
 1943                    when adding parking spaces.
- 1944                    14.2.3. Computing requirements: When computing the number of parking spaces  
 1945                    required the following shall apply:
- 1946                    a. "Floor Space" means the gross floor area of the specific use  
 1947                    b. For structures containing more than one use, the total number of parking spaces  
 1948                    shall be calculated by adding the required number of parking spaces for each use.  
 1949                    c. When parking spaces are calculated according to the number of employees, the  
 1950                    greatest number of employees present at one time shall be used to calculate the  
 1951                    number of parking spaces required.
- 1952                    14.2.4. Location of parking facilities: Off-street parking facilities shall be located on the  
 1953                    same parcel as the use they are intended to serve. Combined or joint parking  
 1954                    facilities may be provided in the Light Commercial (LC), Highway Commercial  
 1955                    (HC) and Industrial (I) districts, provided the total number of parking spaces  
 1956                    provided equals the number of required spaces for each use. A parking facility  
 1957                    shall not be more than 400 feet from the use it is intended to serve.
- 1958                    **14.3. Required number of on-site parking spaces:**
- 1959                    14.3.1. The required number of parking spaces shall be as listed in the following items
- 1960                                       a-o. Places of public accommodation must also comply with the 2010 ADA  
 1961                                       Standards for Accessible Design. The Town Zoning Official will determine  
 1962                                       parking space requirements, for uses not specifically mentioned herein, based  
 1963                                       on parking regulations for comparable uses.
- 1964                                       a. Single-family dwellings, duplexes, mobile/manufactured homes, and multiple-  
 1965                                       family dwellings: two spaces per dwelling unit.
- 1966                                       b. Hotels, motels, lodging houses: one space per guest room plus one space per  
 1967                                       employee.
- 1968                                       c. Hospitals, nursing homes, and similar institutions: one space per four beds, plus  
 1969                                       one space per employee.
- 1970                                       d. Business or professional offices, medical or dental clinics, veterinary offices,  
 1971                                       municipal or governmental buildings, and financial institutions: one space per  
 1972                                       300 square feet of floor area,
- 1973                                       e. Churches, theaters, and similar places of assembly: one space per five seats or  
 1974                                       one space per 100 square feet of public floor area.
- 1975                                       f. Nursery school or day care center: one space per ten children, plus one space per  
 1976                                       two employees
- 1977                                       g. Manufacturing and processing plants, warehouse, wholesale establishments and  
 1978                                       similar uses: one space per two employees, plus one space for every business  
 1979                                       vehicle normally kept on the premises
- 1980                                       h. Restaurants (except drive-ins), nightclubs, tavern: one space per 50 square feet  
 1981                                       of floor area, plus one space per employee
- 1982                                       i. Retail stores and service establishments: one space per 200 square feet of floor  
 1983                                       area except for stores specializing in furniture, appliances, flooring, paint,  
 1984                                       cabinets, etc.; one space per 400 square feet of floor area
- 1985                                       j. Bowling alleys: five spaces per lane
- 1986                                       k. Funeral homes: twenty spaces per chapel, plus one space per vehicle kept on the  
 1987                                       premises

- 1988 l. Recreation facilities, including golf courses, archery ranges, softball fields and  
 1989 tennis courts: one space per three users (participants and spectators) at  
 1990 maximum capacity, plus one space per two employees  
 1991 m. Automobile service stations: one space per each employee, plus three spaces per  
 1992 service bay  
 1993 n. Drive-in restaurants and fast food establishments: one space per 100 square feet  
 1994 of customer seating area  
 1995 o. Convenience stores with gas sales: one space per 200 square feet of retail area;  
 1996 each parking area adjacent to a pump island or fuel area may count as a parking  
 1997 space.  
 1998 14.3.2. On-site loading requirements: In commercial and industrial districts, adequate  
 1999 loading spaces and areas shall be provided and so located that all vehicles  
 2000 loading, maneuvering or unloading are completely off the public rights-of-way,  
 2001 and have sufficient on-site maneuvering room to avoid vehicles backing, on a  
 2002 roadway, when entering or exiting a property.

## 2003 15. GENERAL PROVISIONS

2004 15.1. **Compliance Required:** The use, size, height and location of structures now  
 2005 existing or hereafter erected, converted, enlarged or structurally altered, the provisions  
 2006 of open spaces, and the use of land, shall be in compliance with the goals, objectives,  
 2007 policies and programs in the Comprehensive Plan, and with the regulations established  
 2008 by this ordinance for the district in which such land or structure is located.

2009 15.2. **Minimum Requirements:** This Ordinance has been adopted to promote the  
 2010 health, safety, aesthetics, comfort, prosperity and general welfare of the residents of  
 2011 the Town of Saratoga, and to ensure the prudent use of the Town's natural resources.  
 2012 The Town hereby finds the provisions of the Ordinance to be the minimum  
 2013 requirements to advance these public purposes.

2014 15.3. **Abrogation:** This Ordinance shall not repeal, abrogate, annul, impair or interfere  
 2015 with existing easements, covenants or agreements between parties or with any rules,  
 2016 regulations, or permits previously adopted or issued pursuant to laws; provided,  
 2017 however, that after adoption by the Town Board, where this ordinance imposes a  
 2018 greater restriction upon the use of buildings or premises or upon the height of a  
 2019 building or requires larger open spaces than are required by other rules, regulations or  
 2020 permits or by easements, covenants or agreements, the provisions of this ordinance  
 2021 shall apply.

2022 15.4. **Severability.**

2023 15.4.1. If any section, clause, provision or portion of this ordinance is declared  
 2024 unconstitutional or invalid, unlawful, or unenforceable by a final order of a  
 2025 court of competent jurisdiction including all applicable appeals, the remainder  
 2026 of this ordinance shall remain in full force and effect.

2027 15.4.2. If any application of this ordinance to a particular parcel of land is declared  
 2028 unconstitutional or invalid by a final order of a court of competent  
 2029 jurisdiction, including all applicable appeals, such judgment shall not be

2030 applicable to any other parcel of land not specifically included in said  
 2031 judgment.

2032 15.5. **Fees:** The Town Board may by ordinance or resolution establish reasonable fees  
 2033 for the filing of permit applications, the filing of a petition for amendment of the  
 2034 zoning ordinance or official map, or for filing an appeal to the board of appeals.

2035 15.6. **Violations and Penalties**

2036 15.6.1. Equitable Relief. In case of any violation of this ordinance, the Town Board, the  
 2037 Town Zoning Official, the Plan Commission, or any property owner who would be  
 2038 specially damaged by such violation, may cause appropriate action or proceeding to  
 2039 be instituted to enjoin the violation or cause an unlawful structure to be vacated or  
 2040 removed.

2041 15.6.2. Fines and Forfeitures. The Town Board may, by resolution or ordinance, establish  
 2042 fines and forfeitures for violations of this ordinance. In the absence of a specified  
 2043 fine or forfeiture, a person found to have violated the provisions of this ordinance  
 2044 shall forfeit not less than \$5.00 nor more than \$1000 for each such violation. Each  
 2045 day of a continuing violation shall be considered a separate offense.

2046 15.6.3. Costs of Enforcement and Prosecution. In addition to fines and forfeitures, the  
 2047 person(s) found to have violated the ordinance shall be responsible for the  
 2048 costs of prosecution incurred by the Town for enforcement, including attorney  
 2049 fees, inspection fees, survey fees and other reasonable and necessary  
 2050 consultant fees.

2051 15.6.4. Remedies Not Exclusive. The remedies and penalties provided in this section  
 2052 are not exclusive. Nothing in this ordinance shall be construed to prevent the  
 2053 Town or any person from commencing any action, or enforcing any remedy  
 2054 authorized by any other law.